

PART 2

Daigle to Israel

Daigle, Joseph A. and Corinne LaRocca Kavaya, co-author and ed. *Little America III (1939–1941) with Admiral Richard E. Byrd, A Young Navy Recruits Personal Experiences*. xi, 90 pp; full length photo of author in officers uniform on bep, illus, glossary; cream colored stiff wraps. Slightly soiled front cover else very good copy. Anaheim, CA: n.p., 1988. (vg) (paperback) (ex-library*) (KCH 05/26/90) \$ 3.15

Daigle was an RM2 on *Bear* during the The Antarctic Service Expedition. (Byrd's 3rd)

**Black ink Library of Congress, Copyright Office handstamp, dated June 27, 1989 and another Library of Congress, Surplus, Duplicate handstamp in red ink, on front free end paper.*

Dalziel, Ken. *Penguin Road*. Illustrated by Frank Norton. Second Impression, Med 8vo, 80 pp; endpapers illus with polar scene, illus with 8 plates of photos and several drawings; orig light blue cloth-grained papered boards, lettered & decorated in dark blue; Sydney: Angus and Robertson, [1956]. (vg) (juvenile) (*sticker) (Renard 396) (eBay 03/06/00) \$ 15.00 29.12

A charming and informative book for children aged 10–15, describing the life of Australian explorers during the 1953 expedition, with particular reference to Heard Island. The chapters of this book were originally written as letters to his two children.

**Orange and black booksellers sticker at bottom of inside front board: /ALBERTS BOOKSHOP /GENERAL & TECHNICAL / BOOKSELLERS / FORREST PLACE - PERTH W.A.*

Dana, Richard Henry. *Two Years Before the Mast*. with a foreword by James D. Hart. xvii, 423 + 6 pp; the last six pages are advertisements for ordering other books from publisher; endpapers decorated with logo of publisher; orig blue cloth boards, spine and front boards has red panel & both are lettered in gilt, top edge red. The book is tight and in very good condition overall; some shelf wear, lettering on spine is barely readable and the red top edge has turned to pink. New York: The Modern Library, [1936]. (g/vg) (after Renard 401) (eBay 05/09/98) \$ 5.75 20.80

The Modern Library was a subsidiary of Random House. There are no illustrations in this cheap reprint.

———. *Two Years Before The Mast*. A Personal Narrative of Life at Sea. By Richard Henry Dana, Jr. With an Introduction by William McFee. Illustrated with engravings in color by Hans Alexander Mueller. Super roy, 8vo, xxii, 346; numerous colored illus; orig illus cloth, top edge green, spine lettered in gilt on green panel. A very good copy in slightly soiled slip-case. New York: The Heritage Press, [1947]. (as new in slip-case) (Renard 404) (eBay 05/05/99) \$ 8.00 20.16

This very attractive book is similar to the Limited Edition Club edition of 1947, but with the layout rearranged.

According to Renard this should have had a loosely inserted copy of the Heritage Club newsletter *Sandglass* giving some historical details of the book and the artist.



Dana, Richard Henry. *Two Years Before the Mast*. A personal Narrative of Life at Sea.

By Richard Henry Dana, Jr. Edited from the original manuscript and from the First Edition, with journals and letters of 1834–1836 and 1859–1860, and notes by John Haskell Kemble with original illustrations by Robert A. Weinstein, and illustrated from contemporary paintings, prints and charts. 2 vols, med 8vo; Vol I, xxii, 270 pp; endpaper map, 4 colored plates, 42 illus in sepia & b/w mostly full-page, illus headpieces; Vol II, vi, 271–552 pp; endpaper map, 1 double-page map, 4 colored plates, 33 full-page illus in sepia & b/w, plus 32 plates in Gallery of California Photographs, illus headpieces, 2 appens, lists of crew, glossary of nautical terms, index; orig illus printed cloth, spine lettered in black. Vol II has two small, pin like, holes on spine and slip case shows wear and slight damage on top and bottom of spine, else a near fine set. Los Angeles: The Ward Ritchie Press, 1964. (fine in vg slip case) (the original was Spence 337) (Renard 407) (Antheil 08/22/95)


\$ 62.00 90.00

A most attractive and informative edition prepared from the original manuscript and other sources with the material omitted from the first edition printed in brown type, and much useful and interesting historical information and background to the California of Dana's time. A classic account of the life of an ordinary seaman in the American merchant service. In addition to the valuable account of California, his experiences at Juan Fernandez Island, the Sandwich Islands and around Cape Horn are recounted.

Dana, Richard Henry; Jr. *Two Years Before The Mast*. A Personal Narrative of Life at Sea. Trade Reprint, 361 pp; orig blue(?) cloth boards, teg, spine lettered in gilt, publishers device in gilt at foot of spine. Pages are very aged and bottom of front edge has damp stain, boards are made to appear as if they were quarter bound and edges bound in a different fabric or material. New York: Lovell, Coryell & Company, ND. (F to G) (eBay 05/01/99)

\$ 12.55

No date at all in this copy that I can find.



D

- . The Harvard Classics, edited by Charles W. Eliot, LL.D. *Two Years Before The Mast*. And Twenty-Four Years After By R. H. Dana, Jr. With Introduction and Notes. Deluxe Edition (62nd Printing), [iv], 405 pp; The Harvard Classics Registered Edition with emblem on half title page, frontispiece portrait of Dana; orig dark green leather (or art leather), spine lettered and decorated in gilt, front board decorated in gilt. A very good copy. New York: P. F. Collier & Son Corporation, [1969]. (as new) (after Renard 407) (eBay 05/06/99) \$ 15.14 15.14
- . *Two Years Before The Mast*. A Personal Narrative. With an Afterword by Wright Morris. 1st Printing (?) of this Edition. {viii}, 328 pp (last 3 blank); illus with 3 pages of ship silhouettes and tables of rigging, short bib of the Author; orig art leather, lettered in gilt on spine & front board. (New York): The Collection of Biography and Autobiography, New American Library, (1985). (as new) (Renard 409) (Ham jd24895) \$ 4.45 16.80
 Reprinted from the "New Edition, with Subsequent Matter by the Author" of 1869.
- Darlington, Jennie. *My Antarctic Honeymoon: A Year at the Bottom of the World*. As Told to Jane McIlvaine. Illustrated by Peter Spier. 1st Edition. 284 pp; endpaper maps, 31 illus; orig blue cloth, spine lettered in white. Garden City, New York: Doubleday & Company, Inc., 1956. (owner inscription/dealers label*) (good in worn d.j. which was previously scotch taped to feps) (Spence 339) [1951–1961. D–1876] (Renard 414) \$ 10.00 50.00
 One of two women who wintered over with the R.A.R.E, 1947–48. The author accompanied her husband, Harry Darlington who was chief of aviation on the expedition. Because of a disagreement with Ronne Harry became a non-person. He is almost unmentioned in Ronne's book *Antarctic Conquest*.
**Inscription on fep: Clodfelter From E.J. Christmas 1956 . Dealers label on fep: Welch s Book Shop, 405 South St., Talladega, Ala.*
- Davis, John Gordon. *Leviathan*. 1st Edition, {x}, 309 pp; endpaper drawing of *Slava*, miniature sub and stickmen divers; orig dark blue cloth boards; slightly worn dust jacket else book and dustjacket. vg. New York: Thomas Congdon Books E. P. Dutton & Co. Inc., [1976]. (vg+ in vg d.j.) (fiction) (Cordes—pp 15) (eBay 12/16/99) \$ 2.99
 A novel about the sabotage of the Soviet whaling fleet. The director of Magnus Oceanics takes his ship and crew to the Antarctic to blow up the Russian factory ship *Slava*. Original price was \$9.95.
- Davis, John King. Edited by Louise Crossley. *Trial by Ice. The Antarctic Journals of John King Davis*. 1st Edition. Cr. 4to, [ii,] viii, 203(plus 3 blanks) pp; portrait frontispiece, endpaper map, 36 plates, list of members of the expedition, glossary, index; orig dark blue buckram boards, spine lettered in gilt. [Bluntisham and Norwich]: Bluntisham Books and Erskine press, 1997. (fine in d.w.) \$ 58.27 61.50
 Davis was the skipper on Mawson's expedition ship and the two did not get along together. Davis made 7 trips to the ice. The first in 1907 and the last in 1930. He went from seaman to master.



Davis, Lloyd Spencer. *A season in the Life of the Adelie Penguin*. **Penguin**. 1st U.S. Edition, square 8vo, 76 pp; illus with color & a few b/w photos, glossary; orig navy cloth boards, spine lettered in gilt; as new in as new dust jacket. [first pub in Great Britain in 1993 by Pavilion Books Ltd.], San Diego: Harcourt Brace & Company, [1994]. (as new in as new d.j.) (juvenile) (eBay 12/05/00)

\$ 6.99 18.95

The author, who is a New Zealander, has made several trips to the ice to study the Adelie. He has endowed the Adelie with a voice and lets him speak. He describes an Antarctic scene which is both beautiful and harsh.

Davis, Paxton. *A Flag at the Pole*. Three Soliloquies. Etchings by Harold Little. 1st Edition, {xii}, 110 pp; endpapers have thread like objects printed or embedded on/in paper, facing pages icescape w/pressure ridge frontispiece/title page, 3 plates; original blue-black cloth, lettered in gilt on spine and in blind on front board; ex-library else very good in dustwrapper. New York: Atheneum, 1976. (vg in mylar protected d.w.) (fictionalized) (*ex-library) (Renard 426) (eBay 06/08/99)

\$ 23.60

Fiction told in the first person of Scott, Shackleton and Amundsen. Their motives and the hardships they faced, both physical and psychological, they encountered in their attempts to be first at the South Pole.

**Usual library markings and pastedowns. Dustwrapper flaps have been pasted to endpapers. Small label with library reference number at foot of spine on d.w. All edges stamped in black with name or library (all messy). Library stamp in black on all endpapers: NORTH HIGH SCHOOL / LIBRARY / VALLEY STREAM, N.Y. / . Red DISCARDED stamp on free endpapers*



D

Debenham, Frank. *In the Antarctic. Stories of Scott's Last Expedition*. 1964 Reprint. viii, 146 pp; endpaper maps, illus with drawings by author and Edward Wilson; orig blue cloth boards, spine and lettered and decorated in dark blue, boards decorated with members man-hauling sleds. London: John Murray, [1964]. (vg) (after Spence 359) (after Renard 431) (BF 06/26/98) \$ 32.00 45.00

Original was published in 1952. Finch has listed this as the 2nd printing.

A most delightful work which deals with the lighter side of Scott's last expedition to the ice.

———. *Antarctica. The Story of a Continent*. Foreword by Sir Vivian Fuchs. Second Impression, 8vo, 264 pp; endpaper map, 6 other maps, 24 plates, 13 text figs, index; orig light blue cloth, spine lettered in gilt, top edge blue, publishers device blind stamped on back board; brown rust, or stain spots on bottom edge, spine faded else very good. London: Herbert Jenkins, [1959]. (VG) (After Spence 360) (After Renard 432) (Bull 06/06/00) \$ 52.50 66.00

Debenham was geologist on Scott's last trip to Antarctica and he was the first Director of the Scott Polar Research Institute at Cambridge. Book discusses the "history and the future of this forbidding land".

———. *Antarctica. The Story of a Continent*. Foreword by Sir Vivian Fuchs. First U.S. edition (first printing). 8vo, 264 pp; endpaper map, 6 other maps, 24 plates, 13 text figs, index; orig light grey cloth, spine lettered in red and black, lettered in red and decorated (sailing ship) in black on front board. Some kind of brown rust, or stain around edges of boards and d.j. New York: The Macmillian Company, 1961. (VG in worn d.j.) (Spence 362) (Renard 433) \$ 28.50 52.50

Deep Freeze Cruise Books—*See* Part 6.

de Gerlache, Adrien. *Voyage of the Belgica. Fifteen Months in the Antarctic*. Translated by Maurice Raraty. 1st English, XXII, (2), xxx, 302 pp; portrait frontispiece, illus with b&w photos, maps, 3 appens; orig blue cloth boards, spine and front board lettered in gilt, front board decorated with gilt silhouette of ship and thick & thin rules. New, issued without dust jacket. Norfolk England: The Erskine Press and Bluntisham Books, [1998]. (As New) (orig was USN 23-50.96) (orig was Spence 502) (Finch 03/13/99) \$ 69.50 75.50

The first translation and publication in English of the leader's account of the Belgian Antarctic Expedition, 1897-99, originally published in French in Bruxelles in 1902 as *Voyage de la Belgica. Quinze mois dans l'AntArctique. Belgica* was trapped in the ice and drifted for 13 months becoming the first to endure the Antarctic winter. The expedition was the first international scientific expedition to Antarctica and they suffered a number of hardships from mental breakdowns to communications breakdowns.

de La Croix, Robert. *Conquerors of the Antarctic*. Translated from the French by Edward Fitzgerald. 1st Edition in English(?), 8vo, x, 11-268 pp; illus with b/w photos; orig blue cloth boards, spine lettered in gilt. Very good with adhesive remnant on verso of title page. London: Frederick Muller Ltd., [1958]. (vg in good, price clipped d.j. with mylar jacket cover) (*adhesive remnant) (Spence 676) (Renard 437) (West Side 06/01/99) \$ 15.00 28.80

History through the beginning of the IGY.

The French version was published in Paris in 1956.



*Remnant of adhesive on verso of title page. It looks like something was glued over the copyright information at one time.

De Leeuw, Cateau. *A World Explorer **Roald Amundsen. Illustrated*** by George I. Parrish. 1st Edition(?), 8vo, 96 pp; endpaper maps in blue, World Explorer Series colophon, astrolabe symbol on title page, illus with blue drawings many full page, black sketches in chapter heads; orig light blue cloth boards, spine & front board lettered and decorated in navy, front board decorated with astrolabe symbol; very good with usual library marking, dust jacket taped to boards. Champaign, Illinois, [1965]. (very good in mylar protected d.j.) (turtleback) (both poles) (juvenile) (*ex-library) (eBay 02/01/000) \$ 12.00

Original price \$2.19. Juvenile version of Amundsen's life of adventure.

*Usual library markings; stamps, stickers and paste-down pocket, card still in pocket. WITHDRAWN stamp on endpapers, Wyandotte, Michigan stamped on bottom edge, barcode number pasted on ffeb and verso of title page / Bacon Memorial Public Library / Wyandotte Michigan / stamped on endpapers.

DeLong, Emma Wotton. ***Explorer's Wife. Introduction*** by Vilhjalmur Stefansson. Illustrated. xxiii, 252 pp; portrait frontispiece, 3 other plates, map; orig blue cloth boards, spine & front board lettered in gilt, top edge dyed blue (faded). Spine faded, top of spine pulled a little, else very good. New York: Dodd, Mead & Company, 1938. (vg) (arctic) (CBull 01/13/95) \$ 49.50 57.00

Actually its a biography of G. W. DeLong, skipper of the ill-faded *Jeannette*, and not her biography.

DeLong, George W. ***The Voyage of the Jeannette***. The Ship and Ice Journals of George W. DeLong. Lieutenant-Commander U.S.N. and Commander of the Polar Expedition of 1879–1881. Edited by his wife Emma DeLong, with two steel portraits, maps, and Many Illustrations on Wood and Stone. In two volumes. Reprint (?). 2 Volumes, pp Vol I xii, 440; Vol II: 441–911; portrait frontispiece (steel engraving), 1 other steel portrait, 6 engravings on wood, 25 vignettes, 7 charts & maps, folding map in pocket on inside back board; orig brown decorated cloth boards, spine lettered in black, gilt & reverse, front board lettered in black and gilt, spine decorated with polar bear skin with sign around its neck at top & log book at bottom, front board illustrated with stamped steaming ship and flying birds, back board is blind stamped with same lettering and illus as front board. Some bumping and slight wear on boards, paper is aged & some signatures have parted from thread, else very good. Boston: Houghton, Mifflin and Company, 1884. (v.g.) (Arctic) \$ 44.00

Have Volume I. only.

\$375.00 Vol 1 & 2

Narrative of the disastrous American expedition, 1879–1881, which was sponsored by James Gordon Bennett. The goal was to reach the North Pole by way of Bering Strait, but (surprise!) the *Jeannette* was trapped in the ice of the Arctic Ocean and eventually had to be abandoned. Two of three small boats managed to reach the Lena Delta, but DeLong's party died there of starvation and exposure; the second party under George Melville survived. No trace of the third boat or it's occupants were ever found.



Department of the Air Force. *Polar Guide*. (AFRTC Manual 50-0-23). 1st Revision, vi, 1-1 through 18-45, Index 1 through 4 (each chapter number separately); illus with numerous b&w photos and blue, white & black drawings, maps, index, two color folding maps (Alaska and Canada) in folding flap on back of binder; orig blue plastic(?) binder, front cover of the binder is decorated and lettered in silver, the decoration looks like a B-29 flying up a glacier with mountains in background; the manual and the binder are joined by screw posts in a three hole arrangement, The manual cover is decorated with a large aircraft on an ice runway with caterpillar, plane, buildings and mountains in background. Schreve Port, LA: Headquarters Air Training Command, Barksdale Air Force Base, 15 June 1948. (vg++) (loose-leaf in binder) (Arctic) (eBay 5/4/98) \$ 40.00

Running heads and footers on each page are marked with the RESTRICTED security marking for handling and safeguarding. This is a revision of the original which was published in 1946. All copies of the 1946 issue were ordered to be destroyed. There is no sign that this copy of ex-library. However, the cover has NA-00-80T-32 printed or stamped in red at the top of the cover. The bottom of the cover has the following legend: ROSS GOULD CO. ST. LOUIS, MO..—1 DEC. 1947—25,000. I believe that this is a contract printer and the number of copies printed for this run.

Department of the Air Force. *Antarctica. Regional Photo Interpretation Series. Intelligence*. Air Force Manual (AFM 200-30). vi, 171 pp; numerous b/w photos, charts, bib, 2 folding maps (1 color dated 1947, & 1 b/w dated 1950—both by U.S. Navy) in pocket on inside back board; orig cloth (color undetermined) boards, spine & front board lettered in black. Spine has title: *Regional Photo Interpretation Manual on Antarctica*. Front board decorated with intelligence device. (Washington, D.C.): Department of the Air Force, 1953. (ex-library*) \$ 15.00 49.00

This manual provides Air Force intelligence and operations units with one of a series of keys for the rapid and accurate reading and interpretation of aerial photographs. The manual was produced in considerable part by utilization of Navy air photos of the areas concerned.

The 1st twenty pages, the chapter dividers, and the bibliographies are professionally typeset. The bulk of the textual material was prepared on a typewriter

**Library markings: Spine, top and bottom edges have markings obliterated with black marking pen. Foot of spine has imprint of removed tape. Inside front board has red Property of U.S. Army stamp marked out with black marking pen. Ordnance School Library (Aberdeen Proving Grounds label dated 16 Aug. 51) pastedown on inside front board. Pastedown removed from back free endpaper.*

Department of the Army. *Basic Arctic Manual*. Department of the Army Field Manual FM31-70. vi, 305 pp; illus with numerous drawings and b/w photos, 4 appens including a glossary, and an index; stiff paper wraps, spine and covers lettered in black. Cover and pages browned with age else very good. Washington D.C.: Department of the Army, 1951. (vg) (pocketbook) (eBay 09/20/98) \$ 24.25 50.75

The wraps and title page are marked with the RESTRICTED security marking for handling and safeguarding.

This is a joint publication with the Canadian Army. The Canadian Army Training Pamphlet document number is CATP 9-1

This publication supersedes FM 70-15 of 4 November 1944 and should be used with FM31-71, *Operations in the Arctic* and FM31-72, *Administration in the Arctic*.




- . *Arctic Manual*. *See Also*: War Department.
- . *Operations in the Arctic*. Department of the Army Field Manual. Canadian Army Training Pamphlet. FM 31-71, CATP 9-2. 16mo, vii, 276 pp; boxed warning on inside front cover, illus with b/w photos, tables, figures, 1 fold-out chart, tables in text, 3 appen, index; stiff paper wraps, spine and covers lettered in black, pages stapled together and wraps glued to pages at spine; pages and wraps browned with age, staples rusty & poking through front cover else very good. Washington, DC: Department of the Army, October 1951.(vg) (pocketbook) (*ex library?) (eBay 05/20/00) \$ 15.40
- The wraps, title page, and page 1 are marked with the RESTRICTED security marking for handling and safeguarding. The boxed warning on inside front cover constitutes NOFORN handling instructions.
- This manual together with FM 31-70, 26 October 1951 and FM 31-72, 26 October 1951, supersedes FM 70-15, 4 November 1944.
- *Red S-3 FILE COPY stamped on front cover.
- Department of the Interior. *Antarctica Third Edition. Official Name Decisions Gazetteer No. 14-3*. Official Name Decisions of the United States Board on Geographic names. Prepared in the Geographic Names Division, U.S. Army Topographic Command, Washington, D.C., GPO, 1969. Oblong, 217 pp; 1 map; orig blue wraps, black lettering on spine, cover, and back cover. Cover has outline map of Antarctica and seal of the Department of Interior. (paperback) \$ 00.00 45.00
- Department of the Navy. *Toward the Poles (A Brief Account of Polar Exploration)*. Prepared for the Arctic and Cold Weather Coordinating Committee of the Office of Naval Operations. Preface by James Edward Cohn, Capt, USN. 8vo, 230 v, pp; 2 folding maps, preface, intro, appens; orig green stiff paper wraps with black lettering maps on cover and back cover. Cover is printed with: FOR OFFICIAL USE ONLY markings. "Polar Exploration" penciled on spine. Washington: GPO, 1950. (paperback) \$ 8.97 39.50
- Mostly about the Arctic. Part I—Arctic Regions has 160 pp. Part II—Antarctic Regions has 32 pp. Good source for dates of various expeditions, disasters, discoveries, flights, etc. Latest date for Arctic is 1949, and Antarctica is 1948.
- De Poncins, Gontran. *Kabloona*. In Collaboration with Lewis Galantiere. Illustrated by the Author. xii, 370, pp; map endpapers, 36 b&w plates, numerous illus in text, some in color; orig quarter off-white cloth, sides in blue grey cloth, spine lettered and decorated with Eskimo figure in white on blue-grey panel. New York: Reynal & Hitchcock, Inc., (1941). (Arctic) (Ex Library*) (good/fair, corners bumped) (ex-library*) \$ 1.25 45.00
- A white man in the Canadian Arctic among the Eskimo of King William area.
*Library number on spine. 2-line Library stamp on top & bottom edge, front and back endpapers & title page: Pensacola Public Library, Pensacola, Florida . Library pocket pastedown with withdrawn stamp on inside front free endpaper.
- Dequine, Jean-Claude. *Emperor Penguin. Bird of the Antarctic*. 1st American Edition. Cr 4to, {32} pp; endpaper maps, 38 colored illus; orig mustard green cloth, black lettering on spine. Printed in Great Britain. D.j. has circular gold foil embossed label with blue lettering: "Winner Children's Science Book Award, The New York Academy of Science 1817., with star, globes and lamp of knowledge in center." Battleboro, VT: Stephen Greene Press, 1974. (new in d.j.) (Renard 436) \$ 6.50 49.50
- Author was a member of the 1967-69 French Antarctic Expedition.



Dewart, Gilbert. *Antarctic Comrades — An American with the Russians in Antarctica*. 1st Edition, 8vo, xi, 194 pp; map, 12 illus, glossary; orig grey cloth, spine lettered in white. Columbus: Ohio State University Press, (1989). (new in d.j.) (authors sig/ins*) (Renard 443) \$ 20.00 49.00

Author spent a year at USSR Mirny Station in 1960 to study geophysics. During the winter a fire in the weather hut killed eight of huts inhabitants.

*Tipped in personal autograph by author on fep: To Billy-Ace Baker / with best wishes from the author / Gil Dewart 1 April 1990".



Dewey, Jennifer Owings. *Birds of Antarctica. The Adelie Penguin*. 1st Edition, Post 4to, 48 pp; endpaper maps, profusely illus with colored drawings, glossary; orig purple papered boards, spine lettered in gilt, reinforced binding. Boston: Little, Brown & Company, [1989]. (as new in as new d.j.) (juvenile) (Renard 445) (eBay 12/11/98) \$ 6.99 18.00

A year in the life of an adelic penguin, illustrated by the author. The story is told using blank verse. The author traveled to Antarctica on a National Science Foundation to do research for this book. I wonder if they let her winter-over to get the full story?

———. *Birds of Antarctica. The Wandering Albatross*. 1st Edition, Post 4to, 47 pp; endpaper maps, profusely illus with colored drawings, glossary; orig blue papered boards, spine lettered in gilt, reinforced binding. Boston: Little, Brown & Company, [1989]. (as new in as new d.j.) (juvenile) (Renard 444) (eBay 01/13/98) \$ 6.99 15.95

Companion book to the one above or is it the other way around?

Dickson, Gordon R. *Secret Under Antarctica*. 2d Edition (Second Printing), (Holt Library Edition). 139 pp; illus with pen drawings by Charles Geer, bib: orig colored pictorial boards. Fep has pastedown of review (looks like flap cut from a d.j.) New York: Holt Rinehart and Winston, 1966. (Juvenile Fiction—Cordes p16) (Ex Library*) (bumped and worn, but good condition for a former library copy) \$? 40.65

A boy goes to Antarctica as an assistant to his scientist father. Under the ice, he discovers a submarine yacht which houses the Tropic movement to reassemble Gondwanaland. . . . I wonder why the SARPs never thought of doing that?

*Library handstamp on edges, library due date pastedown and envelope pastedown, with signature card, and WITHDRAWN stamp on rear end papers.

Dietrich, William. *Ice Reich*. 1st Printing, [viii], 375 pp, blue endpaper maps; orig quarter bound light blue boards, sides light grey, spine lettered in white. New York: Warner Books, A Time Warner Company, [1998]. (new in d.j.) (historical fiction—Cordes p16) (Amazon.com 22/10/98) \$ 21,45 25.00

The first draft of this book was written in Antarctica on the U.S. RV *Polar Duke*. The book is a world war II thriller inspired by a true incident. In 1938–39, Germany sent an expedition on a seaplane tender to claim part of the southern continent. An authentic, well researched novel in the style of Indiana Jones. An American pilot, Owen Hart is hired by Hermann Goring to sail to Antarctica in *Schwabenland*. They discover the volcanic Atropos Island, home of a spore that is swiftly fatal and its slimy antidote.



Diski, Jenny. *Skating to Antarctica*. A Journey to the End of the World. 1st Edition, 8vo, {vi}, 250 pp; illus with two tiny drawings of ice skating boots; orig dark blue cloth-grained papered boards, spine lettered in silver, publishers device blindstamped in outer bottom corner of front board; as new in slightly soiled d.j. Hopewell, NJ: The Ecco Press, [1998]. (as new in soiled d.j.) (eBay 08/13/99) \$ 18.50 23.95

An unusual book that combines the actual events of a trip to Antarctica with haunting memories of the Author's disturbed past.

Dixon, Franklin W. *The Ted Scott Flying Stories. Lost at the South Pole, or Ted Scott in Blizzard Land*. vi, 218 (last 4 advertisements) pp; illus by Walter S. Rogers, drawing of red plane and clouds on endpapers; orig dark mustard cloth boards, top edge dyed blue, spine and front board lettered in black, black airplane decoration on front board. Something, a bookworm perhaps, appears to have eaten a path in the cloth sizing down the spine and several spots on the boards New York: Grosset & Dunlap, 1930. (owner inscription/dealer label*) (condition as stated otherwise a nice copy) (Juvenile fiction—Cordes p17) \$ 0.50 35.00

Later printing than the copy below. Based on number of Ted Scott books in the advertisement section.

*Inscription Bill Hogarth on fep, dealer label The Strouss Hirshberg Co. on bep,

———. *The Ted Scott Flying Stories. Lost at the South Pole, or Ted Scott in Blizzard Land*. vi, 218 (last 4 advertisements) pp; illus by Walter S. Rogers, orig red cloth boards, spine and front board lettered in black, black airplane decoration on front board; top edge soiled, back board slightly soiled. A very good copy. New York: Grosset & Dunlap, [1930]. (owner inscription*) (condition as stated otherwise very good) (Juvenile fiction—Cordes p17) (eBay 06/12/98) \$ 9.75 35.00

A young aviator is involved in a race to become the first to fly over the South Pole. Base camp is presumably near to where the Queen Maud Range is joined by Carmen Land. The hero is attacked by a great auk. Yet another instance of the great auk being at the wrong pole.

*Previous owner(?) stamp on inside front free end paper: ROBERT PIERCE in black ink. On same page is notation: NO 10. written in ink at the top right edge of the page.

Dodge, Ernest, S. *The Polar Rosses*. John and James Clark Ross and Their Explorations. 1st U.S. Ed(?), 8vo, 260 pp; 3 full-page maps, 8 plates, bib, index; orig blue cloth, spine lettered in gilt on black panel; a near fine ex-library copy in very good dustjacket. New York: Barnes & Noble Books, [1973]. (vg+ in vg+ mylar protected d.j.) (both poles) (*ex-library) (after Spence 374) (Renard 449) (eBay 12/10/99) \$ 9.46 27.50

A Great Travellers series book about Sir John Ross and his nephew Sir James Clark Ross and their polar explorations. Printed in Great Britain. Published by Harper & Row Publishers, Inc., Barnes & Noble Import Division.

*Normal ex-library markings. The dustjacket is pasted to the inside boards. Small library number label at foot of spine. Pasted down library bookplate on fep; Grandin Library / In memory of / Elizabeth Grandin. Oval library stamp on Contents page; Grandin Library / Clinton, N.J., with library numbers written in with black ink. Library check-out slip pocket on rfe. Pocket and pastedown are as new.



Doorly, Gerald S. *The Voyages of the Morning*. With Illustrations and a Map. Reissue, 8vo, {ii}, 3, {iv}, vii-xx, 225 (last 2 unnumbered) pp; contains reissue front matter and original front matter; frontispiece drawing of 'Morning', device on title page, illus with b/w photos & drawings, music scores, map (at end of text); orig dark blue cloth boards, lettered in white on spine & front board, b/w device on foot of spine, b/w penguin & baby illus on front board; Original: London: Smith Elder & Co. 1916. Reissue: [Norwich, Norfolk]: Bluntisham Books • Erskine Press, 1995. (as new issued w/o d.j.) (After USN 23-53.79) (Reissue of Renard 451) (Bull 06/06/00) \$ 47.50 130.50

Author was third officer of Morning on her two voyages to relieve Scott's Discovery Expedition. The original is exceedingly rare.

Doumai—*See Also*: National Science Foundation

Doumani, George A. *The Frigid Mistress. Like and Exploration in Antarctica*. 1st Edition, 8vo, xiv, 274 pp; endpaper maps, no half-title, illus with 27 b/w photos on 8 plates, 4 numbered figures in text 1 being a full page map, reading list; orig navy-blue imitation leather boards, lettered in gilt on spine. As new condition in dust jacket. Baltimore: Noble House, [1999]. (new in new d.j.) (Amazon 10/01/99) \$ 21.42 45.90

The author went to Antarctica during the IGY, DF-61, 62 & 63 of which this book is about. He was the editor of the first two volumes of the Antarctic Bibliography.

The dust jacket has before and after photos of the author. Of the 20 books on the reading list all were authored or co-authored by Doumani. I guess that nothing else is worth reading.

Dovers, Robert. *My Friends The Huskies*. 1st Printing, 8vo, 236 pp; illus with b/w photos; orig quarter bound light blue cloth with navy-blue papered sides, spine lettered in silver. Very good in mylar protected dust jacket; someone has scribbled all over the d.j. with a pencil. New York: Farrar, Straus and Cudahy, [1957].(vg in price-clipped d.j.) (*previous owner notation) (Spence 379) (eBay 09/17/99) \$ 19.99 30.00

At the time of publication the author had spent over five years in the Antarctic. This book is about his experiences as an observer with the Third French Expedition of 1951-52. He was one of seven men who wintered at Terre Adelie. And he was in charge of the dogs.

*Previous owner notation on d.j. front flap?: Read only to pg 138 - 4-23-57".

Dufek, George J. RADM. *Operation Deep Freeze*. 1st Edition(?). xiii, 243 pp; colored endpaper map, 7 other maps, plans, plates, appen, bib, index; orig light blue decorated cloth, decorated in silver and black with attractive pattern of ice floes and two ships, spine lettered in black. Back endpaper map has small skinned area at center bottom, dust jacket has small piece missing at bottom of front panel, rear foldover also has small piece missing, else very good. New York: Harcourt, Brace and World Inc., [1957]. (vg in g+ in mylar covered d.j.) (*prev owner sigs) (**dealer label) (After Spence 388) [1951-1961. 1900] (After Renard 465) (eBay 04/05/99) \$ 11.45 60.00
with Dufek sig

According to Renard the First Edition is so stated on the title verso. If that is true then this is a later version. The title verso has D.12.5, but what exactly does it mean?

*Previous owner signature in blue ink inside front & back boards" Harry Slade.

**Small green, with white lettering, label on inside bottom of back board: Hudson's / Bookshop / Detroit.



- . *Through the Frozen Frontier. The Exploration of Antarctica.* By Rear Admiral George J. Dufek, USN, Commander of Operation Deep Freeze I, II, III, IV. 1st Edition. 192 pp; double-page map, numerous illus; orig blue-green boards, green lettering on spine. New York: Harcourt, Brace & Company, 1959. (good in worn d.j.) (Spence 389) [D-1902] (Before Renard 467) \$ 13.00 29.00
- RADM Dufek was commander of Operation Deep Freeze during the IGY. DF I through IV just like it appears on the title page.

- Dukert, Joseph M. *This is Antarctica, New and Revised.* Med 8vo, 192 pp; 100 illus, including 2 maps, index; orig illus cloth boards, The photos on the illus boards are the same as on the d.j., the cover is a computer enhanced satellite photo of Antarctica. New York: Coward, McCann and Geoghegan, Inc., 1971. (Tipped in personal autograph*) (Laid-in personal note from Dukert*) (slightly worn, price clipped d.j. very good copy) (After Spence 391) [10787] (Before Renard 469) \$ 20.00 30.00
w/o personalization

The author made two trips to the Ice; the first in 1965 and the second in 1971. He is a member of the ASPP; Iceberg Chapter in Washington, D.C., and a member of the State Department, Advisory Committee [on Antarctic matters ??]

*Tipped in inscription on front free endpaper: For Billy-Ace Baker / —who can appreciate from experience the beauty, the perils, and the significance / of Antarctica. / Joe Dukert . Laid in note: Joseph M. Dukert 9/22/91 / Billy-Ace: / ¶

I m honored to enclose an inscription / for your copy of my Antarctic book. / as you may know, Pete has had severe / Health problems & is in a hospital / somewhere in Ohio. / ¶

Our paths may have crossed during / my second visit to the Ice — in 1971. / I haven t been there since, but I do / stay in touch as a member of the State / Department Advisory Committee. / Joe D. The Pete he mentioned is Pete Barretta, retired Air Force Colonel, and prominent member of the American Society of Polar Philatelists.

- Dumont D'Urville, Jules S.C., Capt (later RADM). *Two Voyages to the South Seas. to Australis, New Zealand, Oceania 1826-1829 in the corvette Astrolabe and to the Straits of Magellan, Chile, Oceania, South East Asia, Australia, Antarctica, New Zealand and Torres Strait 1837-1840 in the corvettes Astrolabe and Zelle Vol. 1, Astrolabe 1826-1829; Vol. 2, Astrolabe and Zelee 1837-1840.* Translated from the French and edited by Helen Rosenman. 1st American Edition. Large 8vo, liii, 312, and xii, 315-634 pp; appens, notes, bib, index, numerous maps and plates, some in color; orig blue cloth slipcase; orig light tan cloth boards, spine lettered in gilt on red pasted-on label covering top half of spine. Hawaii: University of Hawaii Press, 1988. (new in slip case) (02/05/89) \$ 85.00 125.00

First major translation of the commander's account of this major voyage. D'Urville was in the antarctic at the same period as Charles Wilkes and James Clark Ross. This book was originally published in Australia in 1987 in a very small edition. (low number of copies printed?)



Dunnett, Harding McGregor. *Shackleton's Boat: The Story of the James Caird*. Foreword by Sir Vivian Fuchs FRS. 1st Edition. x, 150 pp; illus with numerous b/w photos; orig blue cloth-grained papered boards, spine lettered in silver. Kent, UK: Neville & Harding, (1996). (new in dust wrapper) (autographed by author) \$ 40.00 50.95

Complete story of the whaleboat, in which Shackleton and 5 others sailed from Elephant Island to South Georgia. The story covers the beginning up through the present.

The book was originally sold by subscription. List of subscribers follows the last part of the book. List of subscribers who subscribed after the book went to press is laid-in. I am one of the original subscribers.

The boat resides at Dulwich College, which is Shackleton's old school. The author was a student at Dulwich when the boat first arrived there. He inaugurated the James Caird Society.

Dyson, James L. *The World of Ice*. 2nd Printing. Med 8vo, xvii, 292, xiii pp; photos of mountains and glacier on fep, and mountains, valley and waterfall on rep, 2 maps, 62 plates, bib, glossary, index; orig blue cloth boards, spine lettered in gilt, front board stamped in lighter blue showing mountains and glacier, it looks like the top edge might have been dyed orange. New York: Alfred Knopf, 1962. (a vg copy in slightly worn, price clipped d.j.) (after Spence 407) (after Renard 472) \$ 5.30 35.00


Mainly about snow, mountains and glacier throughout the world including Antarctica.

Elias, E[dith] L. *The Book of Polar Exploration*. With a Forword by R.E. Priestly. With Illustrations in Colour and Black and White. 1st Edition(?), 8vo, [ii], 302 pp; endpaper maps of poles, color frontispiece of ship in ice, illus with 4 colored and 32 b/w plates, 65 text illus, index; orig green cloth, lettered in embossed gilt, elaborately gilt decorated, with mounted colored plate on front cover—"The Kingdom Of Ice", panel has border of red and green herringbone design, Elaborate gilt embossed owl on base of spine (publishers device?); very good with bumped corners and tear at top of spine, damp stain on back board, hinges starting, the plate on the cover board is very crisp. London: George G. Harrap & Company Ltd., [1928]. (vg) (both poles) (*inscription) (USN 23.296) (Renard 479) (eBay 02/29/00) \$ 22.50 63.00

Chapters 24--35 inclusive are dedicated to Antarctica.

The verso of the title page list this book as a part of the *Romance of Knowledge Series*. See notes on below book.

**Inscription on half-title: To Hugh, who cannot be allowed / to dart off to North or South / Pole, but whose imagination will quickly be there, with love from / Uncle Edmund. Christmas 1928. Circular blindstamp on right bottom edae of half-titler paae: With Comoliments for Review.*



Elias, E. L. *The Young Folk s Book of Polar Exploration*. 1st Reprint(?), 8vo, xvii, 278 pp; endpaper maps of poles, color frontispiece of ship in ice (same painting on d.j.), illus with 103 color and b&w paintings, drawings & photos, index; orig yellow cloth, spine lettered in red with green decorations, front board lettered in red, front board decorated with color plate of the painting "The Kingdom Of Ice" pastedown on panel, panel has border of red and green herringbone design, title has green border and entire front board has green and yellow border. This is a very good copy, and the tattered dustjacket has protected it very well. Boston: Little, Brown, and Company, 1929. (vg in tattered & clipped d.j.) (both poles) (*book-seller label) (after USN 23.296) (after Renard 479) (eBay 05/18/99) \$ 11.50 63.00

This is probably the U.S. version of the above book.
 Chapters 24--35 inclusive are dedicated to Antarctica.

Both USN and Renard list the title As: *The Book of Polar Exploration* with a total of 304 pages without any romanized pages. According to the dust jacket this book is from *The Romance of Knowledge Series*. All the books on the list have "The Young Folk's Book of" as part of the title.

**Small orange and black label on bottom of inside front board: The Milwaukee / Bookshop.*

Ellis, Commander A. R. editor. *Under Scott s Command: Lashly s Antarctic Diaries*. See: Lashly, William. 42.00

Ellis, Richard. *Men and Whales*. 1st Great Britain Ed; xv, 542, pictorial endpapers, frontispiece painting depicting two whaling ships; numerous b&w photos, paintings, maps, glossary, bib, index, credits, colophon; orig dark blue quarter bound cloth, lighter blue papered sides, blindstamped whale on front board, spine lettered in gilt. Small cut in back center of dust wrapper has left surface scratch on back board center approx 3 inches long else fine condition. London: Robert Hale, [1992]. (as new in new d.w.) (coffee table book) (*dealer label) (both poles & other regions) (B&N 10/13/98) \$ 17.43 50.00

A very well done volume on whaling from the earliest days up to the present. The author is a world class marine artist. He has observed whaling in all ocean areas of the world.

**Small white with black lettering retail label on back d.w.: Hale—NET / £25.00*

Ellsberg, Commander Edward. *Hell on Ice—The Saga of the Jeannette*. 1st Edition, 8 vo, x, 421, {iii} pp; map of arctic regions on endpapers; orig blue cloth boards, with gilt lettering, gilt ship stamped on front board. New York: Dodd Mead and Company, 1938 (Arctic) \$ 15,00 25.00

Saga of the ill-fated *Jeannette* and the heroism of men facing hardship. The book is written as if the Chief Engineer, G.W. Melville was telling the story.

Ellsworth, Lincoln, LCDR, USNR. *Beyond Horizons*. Reprint (2nd ??). xii, 403 pp; 2 maps, 13 plates, 5 appens; orig blue cloth, spine elaborately gilt, blind-stamped monogram on front board, top edge dyed blue (faded), others uncut. Boards spotted, endpapers badly foxed. New York: The Book League of America, Inc., MCMXXXVIII (1938). (Book plate on fep*) (worn d.j.) (after Spence 415) (Renard 488) \$ 8.00 67.00

Ellsworth's autobiography, mostly devoted to his polar work, both Arctic and Antarctic.

**Bookplate: This Book Belongs to Leila Hemrick, December 1939.*



- [English, Commander Robert A. J]. H.O. 138. *Sailing Directions for Antarctica*. Including the Off-Lying Islands South of Latitude 60° First Edition 1943. Issued Under Authority of the Secretary of the Navy. For sale by the Hydrographic Office, Washington, D.C.—Price \$3.00. 1st Edition, Med 4to, xiii, 312 pp; very large colored folding map (1200 × 800mm approx) in pocket, 9 folding panoramas, 219 b&w illus, including 30 full-page, 2 appens (List of principle port and Met Tables), bib, index; orig white cloth, spine and front board lettered in blue, conversion table on inside front board, colored folding map in pocket on inside of back board. Boards are very dirty with a small black ink, stain on front board, and a similar green ink stain on back board, otherwise a very good copy. Washington: Hydrographic Office, 1943. (very good with very dirty boards) (Spence 424) (USN 14.95) (Renard 489) (*inscription) (eBay 06/15/98) \$104.00 412.00
- A wonderfully comprehensively and well-illustrated work, with an extensive preliminary chapter. The author/compiler was the captain on the SS Bear of Oakland during the Byrd Antarctic Expedition II, 1933–35.
- The pocket containing the folding map looks suspiciously like it has been replaced in recent times. The paper is not as aged looking as the rest of the book.
- The Renard copy contained two inlays that are not present in this copy. Insert number (1) a slip containing: “NOTE – This publication has not been released for general issue due to the controversy over some of the names appearing in it. Its issue in this instance has been made subject to retention in a restricted status until the names concerned have been finally approved.” (2) A single sheet, 4to, with corrections and additions from the date of publication (May 12, 1943) to January 1, 1946. Renard reckons that the presence of the the first inlay helps to explain the rarity of this volume. I think the presence of the second insert indicates that the Renard copy is a reprint or a reissue, with an errata which updates it through 1946.
- Although USN, Spence & Renard credit English as the author there is no credit to him given on the title page, However, in the Preface English is given credit, by the Hydrographer of Navy, for preparing the volume.
- *Previous owner signature on front feb: Kenneth J. Peepels .*
- Erskine, Charles. *Twenty Years Before the Mast*. Facsimile reprint of the 1st Edition, 1890. Cr 8vo, [v], x, 311 pp; 11 plates & 44 text illus; stiff blue glossy wrappers, lettered in black & white. Washington: Smithsonian Institute Press, (1985). (as new) (paperback) (Renard 492) (Antheil 08/21/95) \$ 11.00 37.50
- Written by an enlisted man under Wilkes on the U.S. Exploring Expedition of 1838 through 1842. The original edition (1890) was privately printed by the author.
- Ethell, Jeffrey and Alfred Price. *Air War South Atlantic*. 272 pp; photo illus, 12 appen, index; orig pictorial wraps. New York: Jove Books, 1983 (paperback pocketbook) \$ 00.00 10.50
- This was a gift from my ex-son-in-law who found it in one of the BOQ rooms.
- An account of the Falkland Islands war almost as soon as it happened. Includes first-hand accounts of the war by British and Argentinian pilots.
- . *Air War South Atlantic*. 1st U.S. Editon(?), 8vo, 260 pp, 6 maps, illus with b/w photos, 12 appends, index; orig dark blue cloth-grained papered boards, spine lettered in gilt. price clipped illus dustjacket, title page has a piece torn off at top else very good minus. New York: Macmillan Publishing Company. [1983]. (vg–in price clipped d.j.) (eBay 11/24/00) \$ 12.00 35.20
- There is no half-title page and the page count is off by two, so the half-title page may have been excised.



- Euller, John. *Antarctic World*. Illustrated with Photographs, Maps and Diagrams. 1st Edition (?), 222 pp; 17 maps & 29 b/w photo illus in text, index; orig gray cloth boards, spine lettered in reverse on blue panel, publishers name and device in blue, blue lettering on front board. (New York): Abelard-Schuman, (1960). (ex-library*) (Spence 427) (Renard 493) \$ 1.00 22.82
- Did penguins ever fly? Who wants Antarctica and why? Fact-packed survey of man's last continent of adventure, abundantly illustrated with diagrams and maps.
*Library numbers on spine, d.j. flap review pasted on inside front board, two withdrawn stamps on fep, inside back board and back fep, pocket pastedown on inside back board. Two-line handstamp on title page and back fep: Pensacola Public Library / Pensacola, Florida .
- . *Ice, Ships and Men*. 1st U.S. Edition. {viii}, 196 pp; maps, photo illus; orig green cloth boards, blue and green lettering on spine. cellophane tape remnants on boards. London, New York, Toronto: Abelard-Schuman, 1964. (ex-library*) (d.j.) (both poles) \$ 1.25 35.00
fine
- *Library markings: Pensacola Public Library handstamp on edges and endpapers, pastedown library envelope on front free endpaper.
- . *Our Navy Explores Antarctica*. 1st Edition(?), med 8vo, 127 pp; frontispiece of icebreaker breaking channel, illus with 110 b/w photos and 4 maps, 3 appends, index; orig blue cloth, spine lettered in silver, penguin blindstamped on front board. Book has been wet at one time. Book is slightly warped, inside of d.j. is stained blue from blue dye from cloth binding, damp stains on front and back boards, both inside and out. New York: Abelard-Schuman, [1966].(fair in worn d.j.) (juvenile) (Spence 428) [A-5023] (Renard 494) (eBay 04/20/99) \$ 12.50 24.00
- Gives a history of previous modern Navy expeditions to Antarctica; U.S. Antarctic Service Expedition, Little America, Highjump, Windmill and then jumps into Deep Freeze.

Evans, E.R.G.R. — *See* Mountevans.



[F.A.A.]. *The Official Catalog of French Antarctic Stamps*. 1st Edition(?), 8vo, 32 (unpaginated) pp; color photo of sunset on title page, illus with color photos of TAAF stamps, Scott number index and prices for imperf/proofs/sheets, last page is ad for Regal Stamp Co. with a photo of the Inverted Jenny; orig stiff paper wraps, front cover lettered in black and illus with color photo of stamp, back cover illus with full page photo of ice on rocky coast. [New York]: F.A.A. of New York City, 1982. (very good) (paperback) (eBay 06/10/00) \$ 4.25 7.95
 Original price was \$7.95.
 Investment introduction of Dr. Stan Showalter. A comprehensive price guide for subject stamps as of 1982.

Fanning, Edmund. *Voyages and Discoveries in the South Seas 1792–1832*. Republication. 335 pp; including 14 pp catalog of Dover Books, frontispiece, 31 illus, index, pictorial wraps. New York: Dover Publications Inc., (1989). (paperback) (as new) (republication of Spence 456) (after Renard 520) \$ 11.95 38.00

This Dover Edition, first published in 1989, is a republication of the first reprint published in 1924 as Publication Number Six of the Marine Research Society, Salem Massachusetts. The position of some illustrations have been changed and a very sketchy map of the southeast Atlantic appearing on the endpapers have been omitted. The original work was published in 1833 and is very seldom encountered. The 1924 reprint omitted the last three chapters of the original work.

Feeney, Robert. *Professor on the Ice*. 1st Edition(?), [xii], 164 pp; portrait Adelie penguin on title page, 2 maps, 19 plates; original stiff pictorial wraps, spine and cover lettered in black, photo of pressure ridges and lone figure on cover; Top corner of cover has been folded back else very good plus. Davis Ca: Pacific Portals, [1974]. (vg+) (paperback) (Renard 528) (Finch 03/13/99) \$ 17.50 27.00

According to Finch this book was privately printed. The author who was a biologist/biochemist spent seven years working in Antarctica during the 1960's and early 70s with the USARP.

Puff the Magic Penguin song on page prior to preface. This was sang at the Xmas party during DF-71. I think it is from the Antarctic song book that was created about that time frame.

Finch, Bob. *Antarctica at Auction September 30, 1996—High Latitude Book Sellers*. 1st Edition. {iv}, 88 pp; illustrated colored wraps. Bainbridge Island: no inscription, [1996]. (as new) (paperback) (Finch 08/01/96) \$ 10.00

A major collection of Antarctica, consisting of 365 lots of; books, ephemera, and so forth relating to the discovery and exploration of the Antarctic continent, was sold at public auction at 10 am, Monday, September 30, 1996. Most lots consisted of more than one book or item. The collection, with the exception of a few additions, was the property of William D. Priester, M.D.



- . *Polar Related Books, Ephemera & Artifacts at Auction September 29, 1999*—*High Latitude Book Sellers*. 1st Edition. {v}, 85 pp; illus with b/w photos of selected lots; orig photo illustrated wraps, titles printed in black. Bainbridge Island: no inscription, [1999]. (as new) (paperback) (both poles) (Finch 08/12/99) \$ 10.00
- A major collection of Antarctica, consisting of 363 lots of; books, ephemera, and artifacts relating to the Arctic, Antarctic and Alaska, was sold at public auction at 10 am, Monday, September 29, 1999. Many lots consisted of more than one book or item. The collection included the polar collection of Mr. Louis Starr.
- Fiennes, Sir Ranulph. *To The Ends Of The Earth*. The Transglobe Expedition—the First Pole-to-Pole Circumnavigation of the Globe. 1st Edition. Med 8vo, 547 pp; endpaper maps, 10 b&w plates (maps), 24 colored plates, 10 appen, index; orig quarter red cloth, blue papered sides, spine lettered in gilt. New York: Arbor House, 1983. (as new in d.j.) [D-29469] (Renard 530) \$ 10.00 35.00
- First pole-to-pole circumnavigation of the Earth. Covering 52,000 miles in three years, crossing the South Pole using skis, snowshoes and open snowmobiles, navigating the Northwest Passage by rubber boat, ultimately making their way to the North Pole and down to Spitzbergen.
- . *Living Dangerously*. 1st American Edition, Cr, 4to, {viii}, 264 (last blank) pp; 11 maps & diagram map, 43 colored plates, 9 b/w plates, 2 appends, index; orig red quarter cloth, black papered sides, lettered on spine & front board in silver; New York: Atheneum, 1988. (vg in vg d.w.) (*prev owner inscription) (both poles) (Renard 532) (eBay 08/18/00) \$ 6.02 28.50
- Original price was \$24.95
- This is the unabridged and unexpurgated autobiography of the world's greatest explorer (d.w. blurb supposedly a quote from the Guinness Book of World Records) and includes the authors adventures at both poles, and other parts of the world. It even includes his family tree, in which he traces his ancestors back to King Charles the Great (Charlemagne).
- *Inscription: *Grand Pa, / Happy Father s Day! / Bobbie and / The Boys*
- . *Mind Over Matter. The Epic Crossing of the Antarctic Continent*. 1st U.S. Edition(?), 8vo, xiv, 322 pp; illus with b/w photos, maps, diagrams, two appends, relevant data, glossary, bib, source notes, index; orig quarter bound dark blue cloth, with lighter blue papered sides, spine lettered in silver; as new (fine per seller) in d.j. [New York]: Delacorte Press, [1994]. (as new in d.j. with mylar jacket cover) (West Side 06/01/99) \$ 15.00 30.00
- First published in Great Britain in 1993 by Reed Consumer Books.
- The author did not get a grant from NSF—actually he was *persona non grata* as far as the NSF was concerned—just another adventurer, but he did get his name in the *Guinness Book of World Records*.
- Fiennes and Mike Stroud made the 1992–93 first unsupported on-foot crossing of Antarctica, pulling 500 pound sledges from the Filchner Ice Shelf to the Ross Ice Shelf (1,350 miles). Stroud tells all about it in *Shadows on the Wasteland*.



- Finkel, Donald. *Adequate Earth. A Poem*. 1st Edition, 8vo, xi, 52 pp; facing-page frontispiece, notes, glossary; orig stiff paper wraps, front cover illus with photo of Adelie penguins, back cover lettered in light blue & black, spine lettered in light blue and outlines, front cover lettered in light blue; very good. New York: Atheneum, 1972. (vg) (paperback) (poetry) (B&N 06/21/00) \$ 17.99
- The author went to the ice on an NSF grant. He thanked everyone except NSF for helping him. Original price was \$ 2.95.
- Fisher, David E. *Across the Top of the World. To the North Pole by sled, balloon, airplane and nuclear icebreaker*. 1st Edition. 8vo, {x}, 259 pp; map endpapers on heavier light blue paper, 16 colored photos, bib, notes, colophon, each major section of the book has a b/w arctic scene with boxed title superimposed; orig quarter bound boards in dark blue cloth, lighter blue papered sides, spine lettered in silver, publisher device on spine, small embossed metallic blue arctic scene on front board. New York: Random House, (1992). (as new in d.j.) (Arctic) \$ 7.95 20.00
- This book does not have a table of contents. Contains informative data on Frederick Cook, Byrd, DeLong, etc. Fisher traversed the Arctic Ocean on the Soviet icebreaker *Soyuz* and recounts his voyage as well as those who have gone before him.
- Flegg, Dr. Jim. With Eric and David Hosking. *Poles Apart*. The Natural Worlds of the Arctic and Antarctic. 1st Edition(?), demy, 4to, 192 pp; colored endpaper maps of polar ozone distribution, colored photo of puffin on half-title page, colored facing-page frontispiece of Paradise Bay, Antarctica, a few full-page maps, numerous colored photos (many full & double page), bib, index; orig blue cloth-grained p;papered boards, spine lettered in silver; a very good copy in pictorial dustjacket. New York, London: Pelham Books Stephen Greene Press, [1990].(vg in mylar prot d.j) (*ex library) (Renard 539) (eBay 09/06/00) \$ 11.19 32.00
- The book is concerned with comparing the plant and animal life of the North and South polar regions. Original price in the U.S. was \$29.95.
- *White library label at foot of spine, LAKE LANIER REGIONAL LIBRARY stamps on top edge and top of title page. White label on inside front board: Lake Lanier / Regional Library / serving / Gwinnett, Forsyth / & Dawson Counties (all lines centered). Long white labels pasted on fore-edge of half-title page, printed with LAKE LANIER / REGIONAL / LIBRARY and stamped with YOUR BOOK / IS DUE. Due dates stamped in red and black. First due date is Oct 23 1990 and the last due date is Apr 21 1997. There is a red USED stamp over the bottom half of the due date slip. The dust-jacket/mylar end flaps are taped to the boards.*
- [Fleming, Lancelot; Kevin Walton; Jim Bishop; Jonathan Walton & Paul Goodall-Copestake]. *Portrait of Antarctica*. Square 4to (9 1/2 by 9 1/2), 168 pp; 3 maps, 90 colored and 91 b&w photos, 7 figs; orig blue cloth-grained papered boards, spine lettered in white. London: George Philip, 1983. (as new in d.w.) [A-29401] (Renard 540) \$ 25.95 27.00
- Photographs by 5 photographers over 50 years. Without the d.w. you wouldn't know who the authors are. Renard lists a copy as First Edition that has a printed label listing the authors on the half-title.



Fletcher, Harold. *Antarctic Days With Mawson. A personal Account of the British, Australian and New Zealand Antarctic Research Expedition of 1929–31.* 1st U.K. Edition. 313 pp; endpaper and 3 other maps, 18 photo plates, some full page and 2–page; orig grey cloth-grained papered boards, spine lettered in white. London: Angus & Robertson Publishers, 1984. (new in d.j.) [D–30195] (Renard 541) \$ 17.50 77.00

A personal account of the BANZARE of 1929–31. Author was assistant zoologist on aboard *Discovery* on BANZARE.

Fontanel, Beatrice. *Animal Close-ups—The Penguin—A Funny Bird.* 28, pp; illus with colored photos; orig stiff pictorial wraps, spine and boards lettered in black, boards decorated with small colored silhouettes of various animals; originally published as *Le Manchet, drule d oiseau.* Toulouse, France: by Editions Milan. Waterton . MA: Charlesbridge Publishing, 1992. (Juvenile) (paperback). \$ 7.00 14.50

Fogg, Professor G. E., and David Smith. *The Exploration of Antarctica.* The Last Unspoilt Continent. 1st Edition(?), Cr, 4to, 224 pp; 1 map, numerous colored illus (paintings and water colors), and numerous b/w illus from historical sources, notes, index; orig light blue cloth-grained papered boards, spine lettered in silver; small nick on bottom of front board and small piece missing from dusk jacket else very good plus. London: Cassell, [1990]. (vg + in vg d.j.) (semi coffee table book) (Renard 542) (eBay 01/22/00) \$ 16.00 66.00

Very nice paintings and water colors. The artist spent a years in Antarctic.

Fogg, G. E. Studies in Polar Research [Series]. *A History of Antarctic Science.* 1st Edition, 4to, xxi, 483 (+5 blanks) pp; frontispiece portrait of Edmond Halley, several illustrations & maps, extensive list of references, index; original slick (plasticized) boards, front board illus with copper engraving of *Resolution* taking aboard ice, lettered in white and black; slight edge & corner wear else very good plus. [Cambridge, New York & Victoria]: Cambridge University Press, [1992]. (vg+) (library binding?) (*ex library) (Renard 543) (eBay 05/25/00) \$ 52.35 105.00

City of publication not listed. Covering all aspects of science and natural history of the Antarctic from before Cook until the present time. "Noble attempt to portray development of sciences in Antarctic work over 300 years...C. Bull, Cat 33; Spring 2000".

Library markings: THE LIBRARY OF MICHIGAN LIBRARIES stamped on fore edge; Round Library of Michigan Seal on inside front board; WITHDRAWN BY THE UNIVERSITY OF MICHIGAN LIBRARY stamp on ffe; small blank label pasted on inside back board.

Foster, Coram. *Rear Admiral Byrd and the Polar Expeditions. With an Account of His Life and Achievements.* Including by Special Permission the Message of Congratulations from the President of the United States and a Special Chapter Prepared from Data Given by the National Geographic Society, Washington, D.C. 1st Edition. Cr 8vo, x, 11–287 pp; double-page map, 16 plates, addenda; orig red cloth, lettered in black, front board embossed. New York: A.L. Burt Company, 1930.(bumped, cloth on head of spine torn) (owner handstamp*) (before/after ?? Spence 471) (Renard 553) \$ 3.50 30.00

*Previous owner handstamps: *Edwin Gordon Delcher* on endpapers.



- Fothergill, Alastair. *Life in the Freezer. A Natural History of the Antarctic*. Foreword by David Attenborough. With specially commissioned photographs by Ben Osborne. 1st Edition. 224 pp; color photo on half-title, frontispiece & title page color broad of iceberg, colophon on verso of title page, numerous color photographs, index; orig blue cloth-grained papered boards, spine & front board lettered in silver; dent on top edge of front board else very good. (London):BBC Books, (1993). (vg in price clipped d.j.) (*inscribed) (coffeetable book) (eBay 05/17/00) \$ 15.50 36.00
Published to accompany the television series of the same title.
**Inscription on fep: To Ewan / With Love and all Good Wishes / for your fifteenth Birthday. / 1st August 1995 / from Grandad & Nana.*
- . *A Natural History of the Antarctic. Life in the Freezer*. Foreword by David Attenborough. With specially commissioned photographs by Ben Osborne. 1st U.S. Edition. 224 pp; numerous color photographs, index; orig blue cloth-grained papered boards, spine & front board lettered in silver. New York: Sterling Publishing Co., Inc., (1995). (label on d.j.*) (coffeetable book) (as new in d.j.) \$ 24.95 44.00
Originally published as *Life in the Freezer* in London: BBC Books, 1993.
**Small round, gold label on front of d.j.: Winner of the International Emmy >*
- Fox, Lorene K. *Antarctic Icebreakers*. (Reprint ?). Med 8vo. xxv{iii}, 319 pp; endpapers illus with aerial photograph, ship rigging and icepack frontispiece, illus with b/w photos, folding map in blue; orig silver cloth, spine lettered in blue in blue panels, front board decorated with blue compass rose. Corners are bumped and slightly worn else very good. New York: The Junior Literary Guild & Doubleday, Doran & Company, Inc., 1937. (vg) (inscribed by author*) (after Spence 472) (Renard 555) (08/02/95) \$ 41.50 42.38
Icebreakers in title refers to explorers and not ships. Expedition history through the publication date.
**Authors inscription to previous owner on pp xi: My best wishes to / Diana . . . who knows so many / of the Logan people whom I love. /s/ Lorene K. Fox ——— . Diana Walker printed in blue ink on inside front board.*
- Fox, Robert. *Antarctica and the South Atlantic – Discovery, Development and Dispute*. 1st Edition. Med 8vo, 336 pp; 1 double-page and 2 full-page maps, 32 colored and 19 b&w plates, bib, index; orig grey cloth-grained papered boards, spine lettered in gilt. London: B.B.C., 1985. (new in d.j.) [V17 A-37616] (Renard 556) \$ 11.95 30.00
Introduction to territorial problems of Falklands and the Antarctic Peninsula. The author, a British journalist, traveled south from the Falkland Islands on the HMS *Endurance* in 1984.
- Frank, R., Jr. *Ice Island, The Story of Antarctica*. v, 218 pp; 2 maps, 27 illus, index; orig pink-brown cloth, lettered in black on spine. d.j. flaps pasted to end papers. New York: Thomas Y. Crowell, 1957. (Ex Library*) (price clipped, torn d.j.) (Renard 558) \$ 4.00 18.00
**Library markings: library number on spine of d.j. Central High School library handstamp on all 3 edges, library pocket pastedown removed from front fep,*



- Franklin, Sir John. *Thirty Years in the Arctic Regions*. Introduction by Bill Gilbert. First Bison Book Printing. 480 pp; reprinted frontispiece; orig decorated paper wraps. Lincoln: University of Nebraska Press, (1988) (as new) (paperback) (Arctic) \$ 4.55 16.00
Originally published in 1850 by H. Dayton Publishers, New York as: *Thirty Years in the Arctic Regions or, The Adventures of Sir John Franklin*. The reprinted title page shows original publication date as 1859 as does the information on the back cover of this reprint. The original work was a compilation of two publications and the addition of letters and reports.
- Frazier, Paul W. CDR. *Antarctic Assault*. xiv, 237 pp; endpaper map, 32 plates; orig orig light blue-green spine lettered in black. Tape remnant on boards. d.j. cello taped to boards. New York: Dodd, Mead & Company, 1958. (Ex Library*) (d.j.) (Spence 477) [1951–1961. D–1918] (Renard 561) \$ 6.00 19.00
U.S. Navy in Operation Windmill and Deep Freeze, I, II, and III. CDR Frazier was operations officer during Operation Windmill and assistant ships operations officer during DF I. The last paragraph of the book contains the following quote: “. . . There is no place any place like this place so this must be the place. . . .”
**Library markings: Library pocket pastedown of Clermont County Public Library, Batavia, Ohio on rear free endpaper with discard and Milford handstamp.*
- Freuchen, Peter, edited by Dagmar Freuchen. *Adventures in the Arctic*. 383 pp; endpaper maps drawn in green with scenes of arctic life, frontispiece sketch of Freuchen by his wife; orig light blue cloth boards, spine lettered (stamped) in black. Very little wear to edges or corners. hinge is beginning to crack, but pages are tightly bound. New York: Julian Messner, Inc. [1960] (vg in fair d.j.) (arctic) (*bookplate) (eBay 05/02/98) \$ 5.00 32.00
Freuchen lived with the eskimo for many years and took an eskimo wife. In later years he married Dagmar, who was much younger than him.
**Previous owner bookplate on inside front board: EX LIBRIS / Christian Henry Cheran*
- Fricker, Karl. *The Antarctic Regions*. Translated by A. Sonnenschein. 1st Edition in English. xii, 292 pp; title page in red and black, folding colored map, 12 plates, 12 maps, and 34 illus in text, bib, index; orig dark red cloth, illus with ship amid icebergs in gilt on front board, lettered in gilt on spine and front board. Spine is worn and threadbare on top and bottom. Scarce. London: Swan Sonnenschein & Co. Limited, New York: The MacMillan Company, 1900. (Ex Library*) (Spence 485) (Renard 563) **(Book worm damage on spine)** \$ 27.50 275.00
A history of Antarctica up to the Newnes expedition. Whenever that was!
**Library markings: library pocket pastedown removed from inside back board, discard handstamp and library label: First Pennsylvania State Normal School Millersville - Normal Literary Society.*
- Friedrich, Christof. *Antarctic Claim—Secret Nazi Polar Expeditions*. 128 pp; photo illus, stiff paper wraps, spine has red and white lettering, cover is black with red and white lettering, cover is decorated with view from submarine periscope of water and icebergs with superimposed swastika. Toronto: Samisdat Publishers Ltd., n.d. (1977 according to Blue Dragon) (paperback) \$ 12.00 15.00



Fuchs Sir Vivian, and Sir Edmund Hillary. *The Crossing of Antarctica. The Commonwealth Trans-Antarctic Expedition 1955–1958*. 1st Edition. xvii, 338 pp; endpaper and 9 other maps, color-illustrated double-page title, 30 colored and 32 b&w plates, glossary, appens, index; orig blue cloth, spine lettered in silver. London: Cassell, 1958. (owner inscription*) (Taped in photo of Tucker Snocat) (cover laid-in**) (good in worn d.w.) (Spence 490) [1951–1961. D–1925] (Renard 567) \$ 28.00 41.25

Fuchs started out from the Weddell Sea side of Antarctica. Hilliary was to lay depots from Scott Base to Depot 700, but Hilliary continued on to South Pole Station which caused a riff (pissing contest) between the two explorers (prima donnas). The Tucker SnoCat was still in use at Scott Base the last time I was there (1980).

*Inscription on blank sheet between front free endpaper and title page: Mary and J.D. Pare . / from Edith . / March 1959 . at top of page and: The Smith House . / Wave Cliffs . / Dorset . Lyme Regis. at bottom of page.

Laid in cover commemorating the first Trans-Antarctic Crossing 1957–58. Cover is a legal size envelope and is decorated with color drawing of two men shaking hands, dog sled and dogs, Tucker Snocat, and ski plane flying overhead with a background of ice and snow. The cover is postmarked 20 Jan. 58 at Scott Base. The cover is addressed, with a magenta handstamp, to the Seven Seas Stamps / Dubro, N.S.W. / Australia . Cover is in a protective sleeve. I paid \$8.00 for the cover and added it to the cost of the book.

Fuchs, Sir Vivian. *Antarctic Adventure. The Commonwealth Trans-Antarctic Expedition 1955–1958*. Illustrated by Stuart Tresilian. 1st Edition, 8vo, {xv}, 190 pp; frontis & title page illus with panoramic ink drawing of ice flows, list of expedition members, illus with 9 maps (1 facing pages) & plans, 16 coloured plates, in text drawings (some full page), orig blue cloth-grained papered boards, spine lettered in silver,: a very good plus copy in slightly worn dustwrapper. London: Capsules, [1959]. (vg in price clipped d.w.) (young adult) (Spence 489) (Renard 573) (eBay 11/25/00) \$ 15.10 16.50

Fuchs' rewritten juvenile version of *The Crossing of Antarctica*.

———. *Of Ice and Men. The Story of the British Antarctic Survey 1943–1973*. 1st Edition (?). 384 pp; endpaper maps, 10 other maps (some full page), 24 colored illus on 16 plates, & 75 b&w photos, appens, glossary, nominal roll, index; orig dark blue cloth-grained papered boards, spine lettered in gilt; a fine copy in illus dustwrapper. (Oswestery, Shropshire): Anthony Nelson, (1982). (fine in vg d.w.) (Renard 576) (CBull 11/12/97) \$ 28.50 42.38

The best laid schemes o' mice an' men / Gang aft a-gley—Robert burns.

The story of some 1200 young men who spent two years or more in Antarctic as members of the British Antarctic Survey.



- Fuller, Joseph J., Capt. Edited by Briton Cooper Busch. *Master of Desolation. The Reminiscences of Captain Joseph J. Fuller*. Volume IX of the American Maritime library. xxxi, 349 pp; list of other published volumes on fep, illus with photo of Fuller on title page, two other photos and map of Kerguelen Islands, appens, notes, bib, index; orig dark blue plasticized, cloth grained boards, spine lettered in gilt. Mystic: Mystic Seaport Museum Inc., (1980) (vg) \$ 27.50 31.00
 Four voyages to the Southern Atlantic, Kerguelen Islands and vicinity in the late 1800s. Including being shipwrecked on Kerguelen for a year.
- Furse, Chris. *Elephant Island. An Antarctic Expedition*. 1st Edition. Med 8vo, 256 pp; illus front endpaper (members portraits), 7 maps, 8 colored plates, numerous b&w illus, 9 appens, glossary, refs, bib, index; orig grey cloth-grained papered boards, spine lettered in gilt. Shrewsbury, Shropshire, England: Anthony Nelson, Ltd., 1979. (vg in vg d.w.) (Renard 578) \$ 12.50 50.00
 British Joint Services 16 man expedition explore Elephant Island group during 1976–77.
- . *Antarctic Year, Brabant Island Expedition*. Foreword by HRH Prince Charles. Demy 4to, 223 pp; endpaper maps and 3 others, numerous plates and illus, b&w and colored, appens, index; orig blue cloth-grained papered boards, spine lettered in gilt. London: Croom Helm, 1986. (vg in vg d.w.) (dealer label*) (Renard 580) \$ 7.95 55.00
 Account of the Fifth British Joint Services expedition which spent a year, 1983–84, on Brabant Island off the Antarctic Peninsula. Brabant Island was first visited in 1898 by Gerlache.
 Label: Small label on bottom of front flap of d.j.: Imported by Salem House Limited .



- Gallant, Ray. *Antarctica*. 1st Reprint, 64 pp; illus with photos and drawings; stiff illus colored paper wraps. Garden City, NY: Nelson Doubleday, 1965. (Paperback, with perforated stamps to paste in) (juvenile) [OAP-1145] \$ 1.50 19.50
 First edition was in 1962. There is a pull-out section between a facing page map of Antarctica (pp 32-33). The pull-out includes 4 pages of perforated labels and 4 pages of text (Science Bulletin) on blue paper. The stamps are color photographs of Antarctica scenes and are meant to be pasted into the text in locations where space and plate numbers have been provided. There is a total of 12 plates with 12 corresponding labels with a 13th label as mentioned below. The glue side of the perforated labels are bound back-to-back and I have seen one other copy, 1st edition, where the sheets became completely glued together. The copy advertised for \$19.50 was missing two, possibly three, of the stamps.
 According to the verso of the title page, this book was prepared in cooperation with the Science Service (who or whatever that is). This booklet is part of a Science Service series. One of the stamps is a 2 inch by 2 inch and is marked "album case label". The series consisted of four (slip) cases and 23(24?) booklets with different topics to fit inside the cases.
- Gannett, Lewis. *Magazine Beach*. 1st Printing. xii, 416 pp; orig quarter bound in red paper with light blue sides, spine is lettered in metallic blue. New York: Harper Prism, [1996]. (as new in vg d.j.) (fiction) (eBay 10/08/98) \$ 8.24 35.00
 Nuclear devices have been planted under the Antarctic ice which, when detonated, will raise the seas 120 feet. . . .
- . *Magazine Beach*. 1st Paperback. {xii}, 416 pp; color illus paper wraps, titles lettered in red, other lettering in blue, white, white & back; as new. New York: Harper Prism an Imprint of Harper Paperbacks, [1997]. (as new) (paperback) (fiction) (eBay 09/19/00) \$ 5.50 12.00
 Nuclear devices have been planted under the Antarctic ice which, when detonated, will raise the seas 120 feet. . . .
- GANOVEX—See Kothe
- Gerlache—See de Gerlache
- Giaever, John. *The White Desert. The Official Account of the Norwegian-British-Swedish Antarctic Expedition*. With contributions by Gordon De Q. Robin, E.F. Roots, Valter Schytt and Brian Walford and a Foreword by J.M. Wordie, President of the Royal Geographical Society. Translated from the Norwegian by E.M. Huggard. First Greenwood Reprint, 304 pp; 10 maps and diagrams, 31 plates, appens, bio notes on members; orig purplish brown cloth, spine lettered in gilt. London: Chatto & Windus, 1954; New York: Greenwood Press, 1969. (vg - issued without d.j.) (After Spence 510) [original is 1951-1961, D-1935] (Renard 586) \$ 4.98 50.00
 The first of the modern Antarctic expeditions.
- Gibbs, Wolcott. *Bird Life at the Pole*. By Commander Christopher Robin as told to Wolcott Gibbs. Pictures by Bruton and Bruton. 171 pp; illus endpapers, illus with 9 other cartoon plates; orig yellow cloth boards, black lettering on spine and front board which is decorated with black drawings of explorer and emperor penguin. New York: William Morrow, 1931. (dirty boards, looks like some kind of insect chewed on back hinge) (dealer label*) (Satire—Cordes 17) \$ 15.00 46.00
 A parody of Byrd's first Antarctic expedition.
 *Label: Small Label on inside back board: Meridian Book Shop Indianapolis .



- Gillespie, T.H. *A Book of King Penguins*. By T.H. Gillespie, Director of the Zoological Park, Edinburgh. With 60 Illustration from Photographs by M.E. Gillespie. 1st Edition. 166; plus 2 unnumbered advertisement pages pp; 48 plates, index; orig green cloth, spine and front board lettered in black, front board has black border. London: Herbert Jenkins Limited, 1932. (owner signature*) (Spence 512) (Renard 589) \$ 17.50 38.00
**Previous owner signature: Front free endpaper inscribed with signature: Paust ??.*
- Gladych, Michael. *Admiral Byrd of Antarctica*. 192 pp; bib, index; orig plasticized blue cloth boards, spine lettered in black & red on white panel, front board lettered in red, white and black; front board is decorated with picture of Byrd holding sextant with mountain & ship in background. Corners slightly bumped else very good. New York: Julian Messner, Inc. [1960]. (vg+) (*ex-library) (both poles) (juvenile) (eBay 02/25/98) \$ 11.25 27.00
 History of Byrd's life which includes his Arctic journeys as well as his Antarctic—in spite of the title.
**Ex library. Pastedowns removed from inside front board, inside back board, and back fep; No tearing but ugly yellow brown glue stains. Black rubber DISCARDED stamp on inside front board, inside back board and top edge; library numbers on foot of spine.*
- Glimmerveen, Ulco. A Blue Ribbon Book. *A Tale of Antarctica*. Written and Illustrated by Ulco Glimmerveen. 1st US(?), 4to, 32 pp; illus with color paintings of penguins and antarctic scenes; orig color illus wraps, spine lettered in black, covers lettered in white & black; bottom forecorner bent back, bottom corner at spine of entire book has been bent back else very good. New York Scholastic Inc., [1989]. (vg) (juvenile) (*previous owner name) (paperback) (eBay 09/04/99) \$ 8.50 16.95
 This story powerfully speaks to even the youngest child. The battle to preserve Antarctica will be a major issue confronting the next generation. Save Antarctica, save the whale, save the sand dune mouse, save the pitcher plant prairie—Greenpeace. Save the rain-forests for the *Maori* logger—Russell Bennett.
**Name of pervious owner on inside front cover: Bobby Anderson.*
- Glines, Lt. Col. C.V. USAF. (Editor). The Watts Aerospace Library. *Polar Aviation*. 1st Edition(?), med 8vo, xii, 289 pp; frontispiece USAF photo of arctic ice pack breaking up in vicinity of North Pole, 1 map & numerous illus in text, significant polar aviation events, index; orig blue cloth, lettered in black on spine & front board. The dust jacket is worn and torn and has been covered in a book jacket, else very good. New York: Franklyn Watts, Inc., [1964] (vg in torn & price clipped, mylar protected d.j.) (both Poles) [A-2145] (Renard 592) (eBay 06/16/99) \$ 14.95 40.00
 A history of flight in the polar regions presented in the form of an anthology. Mostly about the Arctic but a significant section on Antarctica. Overshadowed by Byrd and Byrd's attempts to hinder and silence him, Balchen still managed to be recognized for his own polar flight records.



- Gloersen, Per; William J. Campbell; [with] Donald J. Cavalleri; [et al]. NASA SP-511. *Arctic and Antarctic Sea Ice, 1978-1987: Satellite Passive-Microwave Observations and Analysis*. 1st Edition(?), square, folio, xxiv, 290 pp; illus with numerous color & b/w photos, maps, graphs, figs, refs, 2 appends, index; orig plasticized paper boards, spine lettered in white, boards letter in white & black, boards illus with colored satellite images of Arctic & Antarctic; head of spine has been severely bumped (possible dropped), half-title page has been folded & creased else very good. Washington, D.C.: National Aeronautics and Space Administration, 1992. (vg) (eBay 11/06/00) \$ 15.85 58.00
 Everything you ever wanted to know about colorized microwave photos of sea ice
- Godwin, Joscelyn. *Arktos*. The Polar Myth in Science, Symbolism, and Nazi Survival. Reprint(?), 8vo, 260 pp; 27 b/w illus, notes, bib, ack of illus, index; orig illus multicolor paper wraps; very good. [Grand Rapids].Phanes Press, 1993. (vg) (paperback) (eBay 02/17/00) \$ 19.89 33.90
 Another of the crazies. Previous owner has annotated half-title page with page numbers and subject matter. Also there are many underlined passages throughout the book with a few penciled in notes.
- Goodall, Daphne Machin. *The 7th Continent*. [A Woman's Journey to Antarctica]. With a Foreword by Lord Mountevans. Crown 4to, 74 pp; double-page map, 7 colored/16 b&w plates; orig bright blue cloth grained papered boards, lettered in gilt on spine, with gilt publisher's device centered on front board. England: Priory Press, 1969. (as new in slightly worn d.j.) (Spence 515) (Renard 596) \$ 6.50 35.00
 Lord Mountevans impressive title is: Knight Commander of the Royal Order of Vasa of Sweden; Chairman of the Anglo-Swedish Group and Vice-Chairman Anglo-Norwegian Group of the Inter-Parliamentary Union. He is the son of E.R.G.R. Evans, who was also Lord Mountevans later in life.
- Gorman, James. *Ocean Enough and Time*. *Discovering the Waters Around Antarctica*. 1st Edition. xiii, 190 pp; illus with 18 b&w photos, quarter bound in dark blue cloth, medium blue papered boards, spine lettered in silver, publishers device blindstamped on lower right corner of front board. New York: Harper Collins Publishers, [1995]. (as new in d.j.) (ERH 06/17/97) \$ 6.45 28.65
 The author blends historical anecdote scientific revelation, limpid elegies on a stark, natural beauty, and personal epiphany into a captivating chronicle. Must have been a limp-wristed reviewer.
- . *The Total Penguin*. Photographs by Frans Lanting. 1st Edition. Post 4to, 192 pp; colored map, numerous colored illus some b&w; orig blue cloth, lettered in blind on front board and in gilt on spine. New York: Prentice Hall Editions. 1990 (new in d.j.) (Renard 602) \$ 12.95 35.00
 A fine book, superbly illustrated, and with interesting historical notes of encounters with penguins. Historical or hysterical?



Gould, Laurence McKinley. *Cold. The Record of An Antarctic Sledge Journey.* ix, 275 pp; 2 folding maps, 2 colored plates from paintings by David Paige and 32 b&w plates, 4 full-page plans, 2 full page diagrams, index; orig blue cloth, lettered in white on spine and front board, top edge dyed blue (badly faded) rest uncut. A few pages are missing corners and are torn on edge because some of the pages were truly *uncut* and were carelessly separated, worn and dirty boards, spine faded. New York: Brewer, Warren & Putnam, 1931. (Spence 517) (Renard 604) \$ 22.50 69.00

Gould was second in command of the First, 1928–30, Byrd Antarctic expedition. He was also the expedition's geologist and gives an account of his journey to the Queen Maude Range.

Gran, Tryggve. *Tryggve Gran's Antarctic Diary 1910–1913. The Norwegian With Scott.* Edited by Geoffrey Hattersley-Smith. Translated by Ellen-Johanne McGlie (nee Gran). Preface by Basil Greenhill. 1st Edition in English. Med 8vo, 258 pp; 2 endpaper maps, map frontispiece, 24 plates, bio notes, refs, index; orig blue cloth-grained papered boards, London: National Maritime Museum Her Majesty's Stationery Office, 1984. (small indent at top of back board, else Fine in v.g. d.j.) (Renard 611) \$ 26.50 45.00

Gran, Scott's ski expert was a great success on the expedition, and kept an excellent diary. Biographical notes on the fate of all members of the expedition. The translator is Grans daughter. An important primary account of Scott's last expedition, here first translated into English, but originally published in Norwegian in 1915. This translation contains additional excerpts from other members of the expedition.

Greely, Adolphus W. *International Polar Expedition. Report on the Proceedings of the United States Expedition to Lady Franklin Bay, Grinnell Land.* By Adolphus [sic] W, Greely, First Lieutenant, Fifth Cavalry, Acting Signal Officer and Assistant, Commanding the Expedition. Volume I. 1st Edition(?), med 4to, viii, 545 pp; marbled endpapers, frontis of Our House at Conger, 24 full page illus, 24 more illus in plates, 11 illus in text, six maps & charts of which three are folding (one at end of volume); 128 appends, index; orig maroon leather boards, spine lettered & decorated in gilt, boards decorated in gilt, all edges marbled same as endpapers but badly faded; boards soiled, corners bumped and worn, outside of hinges worn. Washington: Printed by Authority of the Government, 1888. (Arctic) (*ex-libris) (eBay 09/18/99) \$ 84.00 355.00

set

I have Vol. I only. Vol. 2 is mainly scientific results anyway. There is no half title page present and no evidence of excision.

This is the official account of an expedition in which all but seven of the Author's party died of starvation. A popular account was published in 1886 under the title of *Three Years of Arctic Service*. The appendices include major portions of the diaries of various members of the expedition giving and intimate insight into the proceedings.

*Bookplate of previous owner inside front board. With signature of A. T. Leonard, Jr., M.D. With a monogram of the owners initials.



Green, Bill. *Water, Ice, and Stone. Science and Memory on the Antarctic Lakes*. 1st Edition, xvi, 283, (287 unpaginated) pp; illus with 1 map of local area & continent inset; quarter bound in black cloth, light blue papered boards, spine lettered in silver w/silver publishers device. New York: Harmony Books, (1995). (new in d.j.) [E-54052] \$ 22.15 25.00

The author spent 7 seasons doing research in the Dry Valleys. His first trip was in 1968 and his last in 1994. The book is part natural history and part record of self-discovery.

Green, Fitzhugh. *Dick Byrd - Air Explorer*. An Intimate Story of a Great Air Explorer, Whose Spectacular Flights to the North and South Poles, Across the Atlantic Ocean and Other Adventures Have Thrilled red-blooded men and boys the world over. Reprint/Revision ?? Cr 8vo, vii, 282 pp; illus endpapers, illus with b&w photos; orig red cloth spine and front board lettered in black, top edge may have been dyed blue but is badly faded. spine is faded and edges of boards are grimy. New York: G.P. Putnam's Sons, 1931 ?? (owners bookplate*) (after Spence 534) (after Renard 621) \$ 5.00 30.00

A book for boys about Commander Richard E. Byrd. This edition has 15 extra pages, as compared to the First Edition. The additional pages consists of a final chapter added after Byrd's November 29, 1929 flight to the South Pole.

*Previous owner bookplate on preliminary blank: *This Book Belongs to Charlie Kiely*)

Grierson, John. *Air Whaler*. by John Grierson Flight Commodore of the Whaling Factory Ship *Balaena*. 1st Edition(?), 8vo, xii, 243 pp; frontispiece of author standing in cockpit of aircraft, illus with five full-page maps, 65 plates b/w photos, glossary; orig blue cloth, spine lettered in gilt; a very good tight copy. London: Sampson Low, Mareston & Co., Ltd., [1949]. (vg) (*signature) (USN 32.87) (Spence 536) (Renard 626) (eBay 06/21/99) \$ 21.50 45.00

Whaling in Antarctica during the 1946-47 season with emphasis on air operations. The Author also wrote the dialogue for the Movie that was based on this book.

*Previous owner signature on inside flap.

———. *Challenge to the Poles. Highlights of Arctic and Antarctic Aviation*. With foreword by Charles A. Lindbergh. 1st Edition(?), Thick Demy 8vo, 695 pp; endpaper & 27 other maps, 108 b/w illus, 6 appends, bib, index; orig secondary binding of light blue cloth-grained papered boards, spine lettered in black & decorated with black pub device at foot of spine, very good plus copy in dustwrapper; scarce. London: G. T. Foulis & Co. Ltd., [1964]. (vg+ in good, price clipped d.j.) (both poles) (Spence 538) [OAP D-1853] (Renard 629) (eBay 10/31/00) \$ 45.85 79.95

Although the book was published in 1964 it only covers polar aviation from 1896 through 1954. However, the dustwrapper has a photo of the South Pole Station on the back flap.

Gurney, Alan. *Below the convergence. Voyages Toward Antarctica 1699-1839*. 1st Edition (?). [iix], 315 pp; illus with b&w reproductions and photos, maps, bib, index; orig light blue paper boards, spine and sides 1/2 dark blue cloth, spine lettered in gilt, silver embossed initials; "AG" on front board. New York: W.W. Norton & Company [1997]. (new in d.j.) (Amazon 05/24/98) \$ 21.70 41.93

The author has served as a lecturer on the *Lindblad Explorer* on voyages to both poles. This book looks at the early voyages to Antarctica.



- Guttridge, Leonard F. *Icebound—The Jeannette Expedition Quest for the North Pole*. 1st British Edition. xxi, 357 pp; endpaper maps, illus with b&w photos and repros of paintings, refs, index; orig cloth-grained papered boards, spine lettered in gilt. Original published by Naval Institute Press 1987; Shrewsbury England: Airlife Publishing, 1988 (new in d.j.) (Arctic) \$ 24.50 45.00
 An investigation into the causes of the loss of the *Jeannette* along with De Long and most of his crew.
- Guy, Peter. *Percy Penguin and His Pals*. Illustrated by Alyce Vick. 1st Edition(?), (unpaginated) 24 pp including wraps; illus with b&w drawings, orig stiff wraps with illus front cover, front cover lettered in green and black. Pages are age browned and the staples are rusted, else very good. [Minneapolis: R.J. Powell, 1925]. (vg) (paperback) (preschool) (*author inscriptions) (eBay 05/05/99) \$ 22.32
 A delightful little childrens book. Percys pals include a pastor a policeman and a doctor. Several of these friends are penguins and some are auks. It all happens in a place called Penguin Land and the author claims that Penguin Lands is located in the Southern Ocean. The locale sounds convincing, but there is no explanation as to how the auks got there.
**Both the author and artist have inscribed and signed their names on the inside front cover. The author explains that his real name is: Peter Tecumseh Guy Martinee Brown and that he had to shorten his name because the people in the town where he moved told him that it was too long, Someone has also written the address of Alyce Vick on the bottom of the inside front cover. This address includes a ZIP code, so the address inscription is of fairly recent vintage.*
- Gwynn, Stephen. *Captain Scott*. 1st Edition. x, 240 pp; folding map, frontispiece portrait, 8 plates including folding facsimile letter, index; orig dark blue cloth, blind-stamped on front board with representation of Drake's ship, the *Golden Hind* & spine lettered in gilt and small series device blind-stamped on spine, top edge dyed blue, others uncut. New York: Harper & Brothers Publishers, MCMXXX (1930). (Number 8 in The Golden Hind Series, edited by Milton Waldman) (a very good bright copy) (Spence 546 ??) (Renard 638 ??) \$ 12.50 95.00
 Renard describes this as being mid blue and having black lettering on spine. My copy is clearly stated as First Edition. There is no corrigenda in my copy.



Hackwell, W. John. *Desert of Ice. Life and Work in Antarctica*. 1st Edition, 4to, viii, 40 pp; penguins and glacier frontispiece, illus by the Author with colored drawing; index; Illus plasticized boards, lettered in white on spine and blue on front board; front free endpaper has been incised else very good. New York: Charles Scribner's Sons, [1991]. (vg in vg mylar protected d.w.) (turtleback) (juvenile) (*ex library) (eBay 07/22/99) \$ 9.85 18.00

Introduces the history and geography of Antarctica and describes life on an Australian Antarctic base and the type of scientific research that is done there.

The d.w. and the turtleback boards have the same illustration. The d.w. flaps have been glued to the endpapers. First Edition is stated on the verso of the title page, however, the d.w. states that it is the Book Club Edition.

**The ffeep has been removed and probably contained the library pocket pastedown. The only remaining library markings is the number at the foot of the spine and a black DISCARDED stamp at the bottom of the half title page.*

Hall, Lincoln. Photographs by Jonathan Chester. *The Loneliest Mountain. The Dramatic Story of the First Expedition to Climb Mt Minto, Antarctica*. 1st Edition (?), Demy 4to, xv(i), 232 pp; numerous fine color photographs, maps, appens, index; credits; orig blue cloth-grained papered boards, spine lettered in white. Small blemish on front board else fine. Seattle: The Mountaineers, [1989]. (as new in d.j.) (coffee table book) (Renard 644) (B&N 10/13/98) \$ 26.95 47.50

In 1988 eleven mountain climbers went to Antarctica to climb the highest peak in the Admiralty Range.

Halle, Louis J. *The Sea and the Ice: A Naturalist in Antarctica*. Illustrated with photographs, maps, and diagrams. 1st Printing, paginated in ink 268 pp; appens, pubs cited, index; stiff orange wraps, lettered in black on front cover, title in white and black on pasted on label. Title page is detached from book and several other pages loose due faulty glue. **No illus in this proof copy**. Boston: Published in cooperation with the National Audubon Society by Houghton Mifflin Company, 1973. (vg in mylar prot jacket wrapper) (Uncorrected Proof) (Paperback) \$ 15.00 24.00

There may have been a last minute title change because the title is pasted on the front cover and the title page.

———. *The Sea and the Ice: A Naturalist in Antarctica*. With an Introduction by Les Line. 1st Printing, xviii, 286 pp; endpaper map, half-title page decorated with Audubon logo, frontispiece/title page photo of USCGC *Burton Island*, 2 other maps, 28 full-page and other illus, a few text drawings, 3 appens, bib, index; orig blue cloth boards, lettered and decorated in silver and white on spine and front board, front board decorated with Audubon Library device. Boston: Published in Cooperation with the National Audubon Society Houghton Mifflin Company, 1973. (vg in vg mylar prot, price clipped) d.j.) (Before Spence 556) [B-12902] (Renard 645) (09/23/89) \$ 17.00 48.00

The author traveled from New Zealand to Antarctica on the USCGC *Staten Island*. He held Captain Putzke in high esteem. His fellow passengers were two members of the Queen's Scouts and one member of the Boys' Brigade who were bound for Scott Base. Although passengers and guests of CTF-43, all three boys insisted on working their way south, so Captain Putzke assigned to daily watches on the bridge as messengers and gofers.



- Hambrey, Michael; Jürg Alean. *Glaciers*. Reprint. 208 pp; color photo frontispiece of Hubbard Glacier in Alaska, numerous color & b&w photos, glossary, index; orig stiff paper wraps. [Cambridge, New York, & Melbourne]: Cambridge University Press, ND. (as new) (Paperback) (ERH 06/17/97) \$ 9.45 19.50
Originally published in 1992 and reprinted in 1994. An introduction to the glaciers of the world. Not much about the Antarctic. Many of the photos look like reprints from old National Geographic magazines.
- Hardy, Sir Alister. *Great Waters: A Voyage of Natural History to Study Whales, Plankton and the Waters of the Southern Ocean*. 1st U.S. Edition, 542 pp; endpaper and several other maps & charts, 8 colored plates from watercolors & 31 other b&w plates from photos, numerous text illus, appen, index; orig dark blue cloth boards, spine lettered in gilt. London: Collins, 1967; 1st American edition, New York and Evanston: Harper & Row, (1968). (v.g. in v.g. price clipped d.j.) (Spence 561) [4D-6367] (Renard 651) \$ 7.50 36.00
Southern ocean voyages of the RRS *Discovery* and the RSS *William Scoresby*, 1925-1927. Hardy was chief zoologist on the *Discovery*. A very nice book that was winner of the 1968 Phi Beta Kappa Award for Science.
- Harrington, Richard. *Richard Harrington s Antarctic*. Oblong demy 4to, 104 pp; folding colored map of Antarctica, loosely inserted, over 200 fine color photos, and a few b&w illus; orig pictorial wraps. Anchorage: Alaska Northwest Publishing Co., 1976. (Flexiback Paperback, oblong) (vg) [Before or after A-19469] (Renard 656) \$ 8.95 20.00
- Harrison, Payne. *Thunder of Erebus*. 1st Edition. {ix}, 495 pp; illus paper wraps, spine and back cover lettered in purple and white, front cover lettered in white and metallic blue, cover has same design as dustjacket on hard bound version; corners bumped/dogear'd else very good plus. New York: Crown Publishers, Inc., 1991. (large paperback uncorrected proof*) (fiction—Cordes p21) (eBay 01/25/00) \$ 8.20 16.28
The copy is a Special Advance Complimentary Copy—Not For Sale, Uncorrected Proof, Advance Reading Copy (ARC). Part of the front matter and the two maps were not included in this ARC and the lettering colors are different from those on the hard bound
A joint Soviet-American geological expedition discovers the mineral carnallite, containing rubidium-96 under the ice at Windless Bight. An armed conflict occurs for control of the mine.
**ARC unused Reply Card laid in. Reading the book and mailing in the card would get you an author autographed and personally inscribed hard bound version of the book.*
- . *Thunder of Erebus*. First Edition. xv, 496 pp; 2 maps; quarter bound reddish-purple cloth grained papered boards, sides blue lettered on spine in silver. New York: Crown Publishers, Inc., 1991. (new in d.j.) (fiction—Cordes p21) \$ 8.45 32.00
A soviet/american geological expedition drilling deep below the Ross Ice Shelf make an astonishing discovery . . . War is the result.
- . *Thunder of Erebus*. 1st Ballantine(?), xii, 500 pp; 2 maps; pictorial paper wraps, lettered in white, red and black. New York: Ivy books, ND, verso of title pages states 1st Ballantine Edition April 1993. Ivy is a Ballantine subsidiary. (paperback pocketbook) (fiction—Cordes p21) (eBay 09/10/98) \$ 1.75 22.40
In the not too distant future in Antarctica, the United States and the new Soviet Confederation have come together on a mission that symbolizes the newly forget trust and cooperation between the world's reigning superpowers.



Harrowfield, David L. editor, and Margaret A. Bradshaw, Anthony R. Savill, Geoffrey A. Tunnicliffe. *Antarctica*. A Guide to the displays at the Canterbury Museum, Christchurch, New Zealand. 1st Edition (?). 32 pp; 33 colored & 5 b&w illus; orig pictorial wraps. Christchurch: [Canterbury Museum] ND [C. 1977]. (some shelf wear else vg) (Renard 659) NZ\$ 4.00 13.00

Bradshaw was Secretary of New Zealand Antarctic Society at time of writing.

Harrowfield, David L. *Sledging into History*. 1st Edition, med 4to, 120 pp; illus with endpaper satellite images of ice tongues and Ross Island, frontispiece photo of *Aurora* in Antarctic waters, 11 maps & figs, 82 coloured & 42 b/w, 6 appends containing useful historical data and list of personnel, bib, index; orig light blue cloth-grained papered boards, spine lettered in white; a very good copy in very good dustwrapper; scarce. [Auckland]: M[acmillan], [1981]. (vg in vg d.w.) (coffetable book) (*prev owner inscription) (Renard 660) (Finch 09/19/00) \$ 67.00 82.00

The book is dedicated to the casualties of the ANZ crash on Mount Erebus on 28 (sic) November 1979.

The author first went to Antarctic in 1975 as a GFA. The books is an account, with wonderful and revealing photographs, of the work of volunteers repairing, recording and preserving the huts and other relics of early Antarctic exploring expeditions. Purchased from Bob Finch at his home on Bainbridge Island on September 12, 2000.

*Previous owner inscription on top inside of front board: Christmas 1982 / Love / Mum and Dad.

———. *Icy Heritage*. Historic Sites of the Ross Sea Region. 1st Edition (?). 88 pp; illus with maps, b&w & color photos, bib, glossary, index; orig plasticized pictorial boards, red & white lettering on spine & front board. [Christchurch]: Antarctic Heritage Trust, 1995. (as new) (11/30/95) \$ 35.00

The author takes the reader on an intriguing visit to each of the 34 historic sites in the Ross Sea Region.

———. *Icy Heritage*. Historic Sites of the Ross Sea Region. 1st Edition (?). 88 pp; illus with maps, b&w & color photos, bib, glossary, index; orig pictorial wraps, red & white lettering on spine & front board. [Christchurch]: Antarctic Heritage Trust, 1995. (as new) (paperback) (autographed by author*) (11/30/95) \$ 25.00 29.00

The thumbnail biography of the author, which is on the fep of the hardcover, follows page 88 in this soft cover edition.

*Authors signature and year (1995) on title page

———. *The Tip of the Iceberg*. A collection of yarns and ditties on New Zealanders in Antarctica. 1st Edition (?), 251 pp; fep illus w/colored photos of station patches, illus with b/w photos, glossary of terms, glossary of activities; orig paper wraps illus with colored photo of iceberg with colored cameos of seven individuals. Christchurch: South Latitude Research The Polar Room, 1995. (as new) (paperback) (authors inscription*) (01/05/96) NZ\$ 35.62

The author first went to Antarctica in 1975 (boot camp!) as a technician. In 1993 he went south as a lecturer/guide on the cruise ship *Frontier Spirit*.

*Inscription: *With Kind Regards* , authors signature and year (1995).



- . *Vanda Station. History of an Antarctic Outpost 1968–1995*. 1st Edition(?), 8vo, 52 (not counting wraps) numbered pp; 3 maps (1 facing pages), illus with numerous b/w photos, acks, abbrevs, staff, important dates, reading list; color illus paper wraps, lettering in red, white, black & green; as new. NP: New Zealand Antarctic Society Inc., ND (1996?) (as new) (paperback) (Bull 09/26/00). \$ 14.70

This booklet is dedicated to Colin Bull and his companions who first explored and named the Wright Valley in 1958–59. Colin named Lake Vanda after a dog he had with him on an expedition to Greenland. On page 42 there is a photo of a naked female entering Lake Vanda to become a member of the coveted Lake Vanda Swim Club. Rules of the club were that swimming must be in the nude and the act must be witnessed by one of more Vandals. Photographs, leering, peeping, spying, making advances, and rude suggestions were all permitted. The club was started by Colin in 1958–59 when he swam the Onyx River where it enters Lake Vanda. Colin must have a thing about swimming in Antarctic waters. In the late 1900s I saw him on the Discovery Channel in a documentary about a tourist ship in Antarctica where he was swimming in the Beagle Channel with a Zodiac of tourists watching.

- Hartwig, Dr. G. *The Polar and Tropical Worlds*. A Popular and Scientific Description of Man and Nature in the Polar and Equatorial Regions of the Globe. Two Volumes in one. Embracing the Combined Results of all the Explorations, researches and discoveries of modern times. Edited by DR. A.H. Guernsey. With over Two Hundred Beautiful Engravings and Maps. Reprint, Thick Roy 8vo, xx, [17]–468 (The Polar World), 469–736 (The Tropical World), 737–786 (Additional Chapter to The Polar World), index, engraved frontispiece; half calf boards. Springfield, Mass: C.A. Nichols & Co./Hugh Heron, 1876. (basket case) (After Spence 564) (USN 38.12) (After Renard 663) (both poles) (eBay 5/26/98) \$ 14.75 75.00

This copy falls between Renard #s 663 and 664. Both listings refer to NEW EDITION. “New Edition” is not mentioned in this copy. The pagination follows 663, but the binding is similar to 664.

The leather has dried and crumbled, no visible lettering on spine or boards, both boards detached, spine detached on back edge, at some time in the past the boards were cello taped to the spine with tape remnants present.



- . *The Polar World: A Popular Description of Man and Nature in the Arctic and Antarctic Regions of the Globe. With Eight Plates, Two Maps and Numerous Woodcuts. New Edition (Reprint of 2nd Edition?)*, 8vo, xviv, 548 pp; woodcut frontispiece of *Erebus & Terror*, 2 folding tinted maps, 8 full-page partly coloured plates, 82 text illus, index; orig green cloth boards, spine lettered & decorated in gilt, top half of front board is decorated with blind stamped animals frolicking in flowers, bottom half of front board is decorated with blind stamped facsimile signature (George Hartwig), top edge blue; top and bottom of spine have small tears in cloth, top of front board appears to be water spotted, corners slightly bumped, boards are soiled, feps and some pages are age stained else good to very good. London & New York: Longmans, Green, and Co., 1892. (good) (*label) (both poles) (USN 17.64 *see also* 38.12) (after Spence 564) (after Renard 662) (Bull 09/26/00) \$ 43.70 90.75
- Purchased from Colin Bull at his home on Bainbridge Island on September 13, 2000. An often reprinted book especially in the U.S. reprints.
- Where there is sufficient white space chapter endings are decorated with small woodcuts of polar wildlife. Chapter heads are decorated with woodcuts of polar scenes.
- *Label: MATTHEWS & BROOKE, / Booksellers, Bradford. in white on small black label on inside front board.
- Haskell, Daniel C. *The United States Exploring Expedition, 1839–1842 and its Publications. A Bibliography. With an Introductory Note by Harry Miller Lydenberg. Facsimile Edition. 1st Greenwood reprinting, Roy 8vo, xii, 188 pp; frontispiece and 4 plates, 2 appens, index; orig brown cloth, gilt lettering on spine. New York: Greenwood Press, Publishers. n.d. 1968. First published in book form by New York Public Library 1942. (as new) (1942 edition is Spence 566) (Renard 665)* \$ 7.95 45.00
- According to Renard this is one of the best bibliographies on any subject, and a wealth of interesting and useful information.
- Hastings, Derek. *Penguins. A portrait of the Animal World. 1st Edition(?)*, Large, 72 pp; illus with numerous color photos, index; orig photo illus plasticized boards, boards and d.j. have same illus. New York: Smithmark Publishers, 1997]. (as new in d.j.) (coffee table book) (B&N 09/13/99) \$ 8.63 9.95
- Interesting information and beautiful photographs of the various breeds of penguins and other wildlife of Antarctica and the antipodes.



Hatherton, Trevor (Editor). *Antarctica*. Contributing Authors: J. W. Beagley, C. R. Bentley, J. W. Brodie, R. H. Clark, A. L. Cullington, R. K. Dell, M. Gadsden, A. J. Gow, J. L. Gressitt, J. Hanessian, J. A. Heap, G. A. M. King, P. G. Law, G. A. Llano, J. H. Miller, M. J. Rubin, B. Stonehouse, C. Swithinbank, G. Warren, W. S. Weyant and J. H. Zumberge. 2nd Printing, United States Issue, Med, 8vo, xvi, 512 pp; frontispiece Antarctic Society survey map, large color folding map in pocket on inside back board, 3 colored plates, 145 illus (some full-page), including sketch maps, diagrams, and so forth, bib to each chapter, appends, index; orig blue cloth, spine lettered in silver; a very good copy in very good mylar protected dust jacket; scarce. New York: Frederick A. Praeger Publishers, [1966]. (vg+ in vg+ mylar prot d.j.) [Vol. 2 A-3262] (Spence 569) (after Renard 667) (Finch 09/19/00) \$ 47.00 74.25

The original price was \$ 18.50. The book was printed in England.

The book was prepared by the New Zealand Antarctic Society. A general work covering a great deal of material. The author was the first SSL of Scott Base during the IGY.

Purchased from Bob Finch at his home on Bainbridge Island on 09/12/00.

———. *Antarctica: The Ross Sea Region*. Demy 4to, 287 pp; Foreword by Sir Edmond Hillary, numerous excellent colored and b&w illus, bib, index; orig dark slate grey cloth-grained papered boards, spine lettered in gilt. Wellington: DSIR Publishing, 1990. (coffee table book) (small nick on top back board, else v.g. in fine d.j.) [V20 A-45996] (Renard 669) \$ 41.35 83.65

Describes the early exploration of the Ross Sea region and then details our current knowledge of this fascinating area of the Antarctic.

Hayter, Adrian. *The Year of the Quiet Sun*. One year at Scott Base, Antarctica: a personal impression. 1st Edition (?). 191 pp; endpaper maps, 8 plates, appen; orig blue cloth-grained papered boards, spine lettered in gilt. [London]: Hodder and Stoughton, (1968). (vg in good price clipped d.w.) (Spence 578) (Renard 679) NZ\$ 12.50 37.00

The Author went to the ICE in 1964 as the leader of the Scott Base 1964-65 winterover party.

Hayward, Walter B. *The Last Continent of Adventure. A Narrative of Gallant Men & Bold Exploits in Antarctica*. Illustrated. xi, 339 pp; endpaper map, 24 plates, index; orig blue-grey cloth, lettered and decorated on spine (sun with rays) and front board (penguin) in red, top edge dyed red. Spine is faded. The Junior Literary Guild book plate on front endpaper: New York: The Junior Literary Guild, Inc., 1930. (bookplate*) (After Spence 579) (Renard 683) \$ 8.50 30.00

*Bookplate: *This Book Belongs To Jacob W. Guehring* .

Heacox, Kim. National Geographic Destinations. *Antarctica. The Last Continent*. 1st paperback(?), 4to, 200 pp; profusely illus with color, b/w photos, paintings, maps, credits, index; orig photo illus wraps, spine lettered in black, front cover lettered in white, back cover lettered in red and black. As new. Washington D.C.: National Geographic, [1998]. (as new) (paperback) \$ 00.00 15.00

This paperback edition looks exactly like a monthly National Geographic magazine. Advertisement of other books in the Destinations series on inside back cover.

This was a gift from Tony Uriz upon my retirement from civil service at Saufley Field, Pensacola, Florida on 30 June 1999.



- . *Shackleton. The Antarctic Challenge*. 1st Edition(?), 4to, 216 pp; endpaper maps, illus of iceberg on half-title, icescape frontispiece, portrait of Shackleton in anorak on obverse of title page, illus with numerous b/w and some color photos, index, bib, credits; orig dark blue quarter bound boards, sides light blue art leather, metallic orange lettering on spine, Shackleton's signature blind stamped on bottom of front cover; as new in as new dust-jacket. Washington DC: National Geographic, [1999]. (as new in as new d.j.) (coffetable book) (Amazon.com 11/18/99) 28.45 40.95
A photobiography of Shackleton using excerpt's from the diaries and letters of crew members. Lots of nice old pictures that I have never seen before.
- Helm, A.S. and J.H. Miller. *Antarctica: The Story of the New Zealand Party of the Trans-Antarctic Expedition*. 1st Edition. Roy 8vo, 435 pp; endpaper maps, 8 colored and 32 b&w plates, appens, bib, index; orig dark blue leather-grained cloth boards. Wellington: R. E. Owens Government Printer, 1964. (good in torn d.j. f.e.p. cut from) (Spence 582) (Renard 696) \$ 51.50 133.00
Account of the 1955-58 Commonwealth Trans-Antarctic Expedition on which Edmund Hillary led the New Zealand Depot Party charged with lying stores from Scott Base on Ross Island to the South Pole for Vivian Fuchs, crossing from the Weddell Sea.
- Henderson, Daniel. *The Hidden Coasts, A Biography of Admiral Charles Wilkes*. x, 306 pp; endpaper map, portrait frontispiece, appen, bib, index; orig quarter light-blue cloth, pale grey speckled boards, spine lettered in gilt and black with title on black panel with two stars and anchor, two gilt stars on front boards. New York: William Sloane Associates Publishers, 1953. (vg in worn and torn d.j.) [1951-1961 D-1975] (Renard 697) \$ 15.75 33.00
- Henderson, Jim. *One Foot at the Pole*. First edition. 170{2} pp; (colophon, recto blank), 14 illus by David Kennedy; orig red cloth, spine lettered in white. Stains on front and back boards. Christchurch: Whitcombe and Tombs Limited, 1962. (prev owner sig*) (worn d.j.) (Renard 699) NZ\$ 12.50 27.00
Renard describes this book as humorous fiction. A humorous look at men and mannerisms in the Antarctic by a New Zealand broadcast journalist. Names of several enlisted personnel are mentioned.
**Obliterated signature (G.R. Hargrave [?]) inside front board.*
- Henry, Thomas R. *The White Continent. The Story of Antarctica*. xii, 257 pp; map; orig quarter cream cloth, blue cloth-grained papered boards, spine lettered in blue, and white on blue panel; spine is discolored, worn and torn dust jacket else very good. New York: William Sloan Associates, Publishers, [1950]. (vg in mylar covered price clipped d.j.) (*inscribed) (Before or after {?} Spence 584) [Before 51-61 D-1977] (Renard 701) (eBay 12/17/99) \$ 16.50 26.08
It looks as if the d.j. was taken from another copy, as the spine is discolored.
This edition and the First Edition did not contain the 8 plates that were in the Book Club Edition and the U.K. Edition. Henry was with High Jump.
**Inscribed by author on ffep: To Mrs. Richardson, / with sincere regards, / Thomas R. Henry. Signature of Jean Henry on dedication page.*



Henrick, Richard P. *Ice Wolf*. 1st Edition, 16mo, [xiv], 344 pp; illus paper wraps, front cover illus with wolf head and surfaced submarine, lettering in ref, black, white, gilt; worn covers and creased corners else good. New York: Harper Paperbacks, [1994]. (pocketbook) (fiction—Cordes pp 21) (eBay 11/02/00) \$ 3.25 5.99
 A group of Nazis try to retrieve the Holy Grail from an Antarctic cave.

Herbert, Marie. *Winter of the White Seal*. 1st Edition, 275 pp; orig quarter blue cloth with white papered sides, spine lettered in white. New York: William Morrow and Company, 1982. (vg in d.j., ex-library*) (fiction—Cordes p21) (eBay 10/26/98) \$10.00 24.00
 The fictional journal of Jonathan Horn, who was stranded in Antarctica from a sealing expedition early in the 19th century and how he adopted an abandoned baby white seal. The baby seal on the dust jacket looks suspiciously like a baby Harp Seal.
**Usual library markings. Dust Jacket secured to book with cello tape. Library pocket on back fep & card has been pasted to fep with red WITHDRAWN stamp. Front fep has library stamp: The Otis Library / 261 Main St. / Norwich, Conn. 06360. Same stamp on top edge.*

Herbert, Wally. *A World of Men. Exploration in Antarctica*. 1st American Edition (stated), 8vo, 233 pp; color photo frontispiece of polar plateau, full-page map, 5 colored & 16 b/w plates, 6 text illus; orig black cloth, spine lettered in gilet with gilt publisher's device on front board. Very good in price clipped & torn d.j., back board is sun faded where piece is missing from d.j., bottom edge of front board also slightly sun faded. New York: G. P. Putman's Sons, [1969]. (vg in price-clipped & torn d.j.) (*inscription) (**label)(Spence 586) (Renard 705) (CBull 10/02/99) \$ 21.66 28.50
 The author has spent many years in the Arctic & Antarctic. The author traces, in reverse Amundsen's route to the Pole. The British version contains two colored maps on one folded sheet in a pocket.
**Inscription in blue ink on inside front board: FRED / CHRISTMAS 1969 / BARRY & KEN / with hand drawn Christmas tree.*
***Dealer s bar code label on back of d.j. with price of \$9.95.*

———. *Noose of Laurels: Robert E. Peary and the Race to the North Pole*. 1st U.S. ?? 395 pp; illus with maps, diagrams b&w photos, appens, bib, credits, index; orig quarter black cloth, white speckled boards, gilt lettering on spine, title blind stamped on front board. New York: Antheneum, 1989. (new in d.j.) (Arctic) \$ 00.00 41.30
 This book was a gift from Colin Bull.
 A modern arctic explorer takes on the task of analyzing the controversial 1909 polar expedition, using the knowledge gained from intensive research and 20 years of experience tracing the routes of both Peary and his rival Dr. Cook.

———. *Polar Deserts*. 3rd Impression, 128 pp; reading list, ack, index, illus with color photos & drawings, endpaper photos; orig plasticized decorated boards, lettered in black. New York: Collins Publishers Franklin Watts, Inc., [1978]. (vg++) (both poles) (eBay 05/15/98) \$ 5.00 18.00
 First Edition published in 1971. The author has made several trips to both polar regions. He claims to have mapped 45,000 square miles of Antarctica—on foot!



- Heyburn, Henry & Francis Heyburn. *Postcards of the Falkland Islands*. A Catalogue: 1900–1950. 1st Edition(?), 8vo, 255 pp; endpaper maps, front endpaper map of Falkland Island, rear endpaper street map of Port Stanley, illus with with a lot of b/w photos of postcards, title index, subject index, index of publishers, bib, info for Joiners and Subscribers; orig navy cloth-grained papered boards, spine lettered and front board decorated in silver, front board decorated with Falklands coat-of-arms. As new with some yellowing on d.j edges. Great Britain: Picton Publishing, Ltd., [1985]. (as new in vg d.j.) (eBay 06/10/99) \$ 12.38
- The authors are Americans from Kentucky. They are members of the ASPP nd the Antarctic Society.
- Hickson, Ken. *Flight 901 to Erebus*. 1st Edition (?). 278 pp; endpaper maps, illus with 15 color & 18 b/w photos, 1 text fig, epilogue, victims of flight, ack; orig red-grey papered boards, spine lettered in gilt. Christchurch: Whitcoulls Publishers, (1980). (vg in vg d.w.) (Renard 713) (CBull 07/21/95) \$ 42.00 42.00
- On 28 November 1979 the luxurious ANZ tourist overflight of McMurdo crashed killing all 259 crew & pax. At the time of the incident it was the world's 4th worst acft fatality. The author provides a fully informed account of the disaster and its aftermath.
- Hill, Joe, Jr., and Ola Davis Hill. *In Little America With Byrd*. Based upon experiences of the fifty-six men of the second Antarctic Expedition by Joe Hill, Jr., of the ice party and Ola Davis Hill, his mother. With Foreword by Rear Admiral Richard E. Byrd, United States Navy Retired. 1st Edition (?), **Complimentary Professional Copy**. xi, 264 pp; pictorial endpapers, double-page colored map, 1 text map, portrait of Byrd, 40 full-page & 41 smaller illus; orig blue-grey pictorial cloth, lettered on spine and front board in black, Complimentary Professional Copy stamped in gilt on front board. Boston: The Athenaeum Press, Ginn & Co., 1937. (slight worn boards, back board has several spots, corners bumped, spine faded) (Before Spence 590) (Before Renard 716) \$ 30.00 42.00
- One of the few accounts, by members, of Byrd's 2nd expedition.
- [Hill, John]. A Discussion Paper. *New Zealand and Antarctica*. Commission for the Environment, May 1983. 1st Edition, 4to, [ii], 99 pp; circular map of Antarctica on half title page, frontispiece pacing page photo of Ferguson farm tractors, 8 maps & figures (the maps and figs have a blue background), 32 illus, bib; orig stiff wrappers, printed in two shades of blue & silver, lettered in blue; wraps slightly soiled but otherwise very good. [Wellington: P. D. Hasselberg, Government Printer, for Ministry of Foreign Affairs and the Commission for the Environment, 1983]. (vg) (paperback) (Renard 717) (Bull 09/26/00) \$ 31.70
- The author was commissioned by the Ministry of Foreign Affairs and the Commission for the Environment to write this book. The purpose being to increase public awareness of New Zealand's involvement in the Antarctic regions. Apparently the New Zealand government feels that a NZ presence will assure sovereignty. When there are general elections in NZ the personnel at Scott Base also vote in a voting precinct at the base instead of using absentee ballots like U.S. personnel do.



Hillary, Sir Edmund. *No Latitude for Error*. Second Impression. 255 pp; 6 maps, 23 plates, 2 diagrams, index; orig black cloth-grained papered boards, spine lettered in gilt. London: Hodder & Stoughton, 1961. (prev owner handstamp*) (good in worn d.j.) (after Spence 592) [Same as 1951–1961 D–1982] (After Renard 721) \$ 14.00 40.95

New Zealand part of the Trans Antarctic Expedition. Including driving farm tractors to the South Pole.

*Handstamp: two-line handstamp on front free end paper: Clive R. Jones Department of Geology .

———, editor. *Challenge of the Unknown*. 2nd Printing. 221 pp; portrait frontispiece, 21 b/w photo illus, index; orig gray cloth boards, spine lettered in black, front board decorated with stylized sun and mountain range silhouette on horizon. D.J. end flaps are glued to inside of boards, library markings. New York: E. P. Dutton & Co., Inc., [1963]. (ex-library*) (good in good d.j., with library label on d.j. spine) \$ 1.25 54.40
1st Edition

Two chapters and 3 illustrations about Antarctica.

*Discard hand-stamps in black on top and front edge, endpapers. Obliterated two-line hand-stamp: Pensacola High School / Library on front free endpaper. Library pocket has been removed from back free endpaper. Three-line handstamp on page 221: 34557 / Pensacola High School / Library .

Hinebaugh, Mark A. *Flying Upside Down*. *True Tales of an Antarctic Pilot*. 1st Printing, xiii, 304 (last 3 unnumbered); illus with facing-page map, b&w plates btwn pp 72 & 73, notes; orig quarter bound blue cloth with pearl papered sides, spine lettered in silver. Annapolis: Naval Institute Press, [1999]. (new in d.j.) (Amazon.com 01/15/99) \$ 24.92 33.90

The author was a pilot with VXE-6 between 1989 and 1992. He is now a commercial airline pilot. Probably got passed over twice.

Hinton, George H., CPO, RAN. Monograph number 39, *LST 3501, Historic Voyage to the Antarctic 1947–48*. Lecture to the Society, 6th May, 1994. 1st Edition (?). 15pp; consists of cover & 15 photocopied, stapled pages printed on one side only, illus with b/w photos, cover is on red paper with black lettering and is illus with small fouled anchor and small silhouette of two ships and larger silhouette of an LST. Garden Island, NSW: The Naval Historical Society of Australia, Ice, 1994. (Antheil 01/22/96) \$ 11.00 11.77

The author was a member of the expedition. Contains some information about the *Wyatt Earp*.

Hobbs, William Herbert; Lately Director of the Greenland Expeditions of the University of Michigan. *Explorers of the Antarctic*. With fourteen half-tone portraits. 334 pp; 2 endpaper maps, 24 plates, bib, index; orig blue-flecked off-white cloth, lettered on spine and front board in silver on blue panels. Spine dirty. Scarce. New York: House of Field, Inc., 1941. (ex library*) (USN 29.36) (Spence 597) (Renard 733) \$ 21.10 67.00

Brief biographies of all leading south polar explorers to date (1941).

*Library markings on spine, library 2-line handstamp on verso of frontispiece: St. Catherine Library Lexington, Ky.



Hoehling, A. A., *The Jeannette Expedition — An Ill Fated Journey to the Arctic*.
 Reprint (?). 8vo, {xiv}, 224 pp; 23 plates; orig blue cloth boards, black lettering
 on spine, black publishers device on front board. Clean xlib. New York: Abelard-
 Schuman, 1969 (?). (vg in vg d.j.) (Arctic) (Ex library*) \$ 22.00 30.00
 London Edition

An objective, documentary account of the *Jeannette* expedition's disaster. The
Jeannette was crushed by the ice and 2/3 of the crew never returned.

*Library markings: no lib # on spine, library pastedown pocket on back free end paper, stamped:
 Tampa High School Library . Same also stamped on top edge.

Holtedahl, Olaf, ed. *Scientific Results of the Norwegian Antarctic Expeditions*.
 1927–1928 and 1928–1929, Instituted and Financed by Consul Lars Christensen.
 No. 3. On the Geology and Physiography of Some Antarctic and Sub-Antarctic
 Islands. Oslo: I Kommissjon Hos Jacob Dyb&wad, 1929. (wraps missing, torn-up)
 (Spence 601?) (Renard 738) \$ 0.00

Dan Parkin sent this item to me.

Holwood, Will. *The true story of Captain Scott at the South Pole*. American edition.
 141 pp; illus with black/white/blue drawings, index, colophon; orig blue/white
 papered boards, spine lettered in white & black, front board lettered in blue. Boards
 are slightly worn & soiled. Chicago: Childrens Press, (1964) (juvenile) (ex-li-
 brary*) (After Spence 602) (Before Renard 740) \$ 00.50 14.70

Original published in Great Britain in 1954.

A Juvenile biography of Scott. Contains a chapter on his childhood and early Navy
 career. Will Holwood is the pseudonym for W. H. Wood. Illustrations are by Parviz
 Sadighian.

*Library number in white on foot of spine. Two-line label on front board: "Ownership
 label / no longer valid", Same two line statement stamped on title page. "Sherwood
 Elementary School / Materials Center" stamped on inside front board and verso
 of title page. Date due slip pasted (at top) to inside back endpaper, library pocket,
 complete with check-out card, mounted to inside back board.

Honywill, Eleanor. *The Challenge of Antarctica*. With a Foreword by Sir Vivian
 Fuchs. New Edition (revised & expanded). 127 pp; 7 maps and 36 illus, chrono-
 logical list of expeditions, bib, index; orig dark green cloth-grained boards, spine
 lettered in gilt. Oswestry, Shopshire, England: Anthony Nelson, 1984. (as new in
 d.w.) (After Spence 603) [After 7A–14155] (Renard 742) \$ 6.95 25.00

First Edition was: London: Methuen & Co. Ltd., 1969. Original edition has 160 pp.
 This "new edition" does not have much new content after the IGY, but still a good
 book.

Hooper, Meredith. *Tom s Rabbit. A Surprise on the Way to Antarctica*. Illustrated by
 Bert Kitchen. 1st American Ed, Oblong, 28 pp, (unpaginated); fully illus with
 drawing & paintings; orig illus plasticized boards, spine letter in white on blue,
 front board lettered in blue and black, back board lettered in black. Washington,
 D.C: National Geographic Society, 1998. (as new in as new pictorial d.j.) (turtle-
 back) (juvenile) (amazon.com 07/23/99) \$ 12.87 15.95

The Author, a historian by training, has made several voyages to Antarctica. A
 beautifully done children's picture & words book based on an actual story.



- . *Antarctic Adventure. Exploring the Frozen South*. 1st American Edition, 8vo, 52 (counting wraps) pp; illus with color drawings, with a few bw & color photos, nine small maps, glossary, index; stiff color illus paper wraps, spine lettered in black, covers lettered in several colors; very good +. [New York]: A Dorling Kindersley Book, [2000]. (vg+) (juvenile) (ebay12/23/00) \$ 5.00
- Some nice drawings. Part of the Dorling Kindersley Readers series. This one is a 4, for Proficient Readers.
- Horowitz, August, editor. *The Polar Times*.—See Part 5.
- Hosking, Eric, and text by Bryan Sage. *Antarctic Wildlife*. 1st U.S. Edition. 4to, 160 pp; photo of many Adelie penguins tobogganing on endpapers, map, numerous colored illus, appen, index; orig black cloth-grained papered boards, spine lettered in gilt. New York: Facts on File, 1982. (new in d.j.) (coffee-table book) [B-27731] (After Renard 1340) \$ 22.95 26.08
- Renard catalogs under Sage.
Superb photographs taken on two trips on the *Lindblad Explorer*.
- Houston, James. *The White Dawn*. 1st Edition. ix, 275 pp; map endpapers, illus with small drawings in text; orig blue cloth, gilt and silver lettering on spine. New York: Harcourt Brace Jovanovich, Inc., 1971. (Fiction. Book of the month club selection.) (vg in worn d.j.) (Arctic) (fiction) \$ 3.00 14.00
- Fictional account of whalers and eskimo in Hudson Strait.
- Howard, August, editor. *The Polar Times*.—See Part 5.
- Hoyt, Edwin P. *The Last Explorer —The Adventures of Admiral Byrd*. 1st Edition(?), 380 pp; illus with 8 b&w plates, map, index; orig blue cloth boards, spine lettered in black NY: The John Day Company, [1968]. (vg in d.j.) (both poles) (Spence 612) (BF 06/26/98) \$ 17.00 18.95
- A biography of Byrd's life and accomplishments.
Second and subsequent printings have gilt lettering.
- Hunt, William R. *To Stand at the Pole. The Dr. Cook—Admiral Peary North Pole Controversy*. 1st Edition (?), [xiv], 288 pp; illus with b/w photos, chap heads illus with sketch of rising sun, appen, notes, bib, index; orig medium blue quarter bound boards, mustard papered sides, spine lettered in gilt, bottom of front board decorated with gilt facsimile of authors sig, flap of d.j. is clipped on corner, but original price is still intact. New York: Stein and Day Publishers, [1981]. (fine in d.j.) (laid-in newspaper clippings*) (Arctic) \$ 20.00 28.95
- The continuing saga of who was the first explorer to arrive at the North Pole.
**Laid-in newspaper clippings: New York Times, 2 June 86; announces arrival of Will Steger at North Pole. New York Times, 12 October 1986; article, with photographs, about Olice Henson, Matthew Henson and Peary.*
- Huntford, Roland. *Scott and Amundsen. (The Race to the South Pole)*. 1st American Edition. Thick med 8vo, xxi, 665 pp; 13 maps, 32 plates, notes, sources, index; orig black cloth-grained papered boards. New York: G.P. Putman's Sons, 1980. (as new in vg d.j.) [Coldback 23701] (Renard 757) \$ 19.95 140.00
British Ed
- Controversial view (in British eyes) of Scott and Amundsen.



- . *Shackleton*. 1st American Edition. Thick med 8vo, xx, 774{1} pp; endpaper maps, 9 other maps, 24 plates, appens, notes, sources, index; orig quarter white cloth, black cloth sides, gilt lettering on spine and front board. New York: Atheneum, 1986. (new in d.j.) [33590] (Renard 762) \$ 29.95 75.00
- Don't say great Scott, say Great Shack! Shackleton went south with Scott on his first expedition and was invalided (medically disqualified and medevaced) home after the first year. He led his own expeditions to the Ice and got within 90 miles of the pole on his first expedition. On his next expedition he brought all of his crew home after the loss of his ship *Endurance* and 22 months on the ice. His feud with Scott. A little of his ladies. He died of a heart attack at South Georgia on his third expedition. Scott apparently was right. Great Shack indeed!
- Huntford, Roland, ed. *The Amundsen Photographs*. 1st USA Edition, 1st Printing. Med 4to, 200 pp; 3 full-page maps, 168 color & b&w illus, epilogue, index; original dark brown cloth-grained boards, spine lettered in gilt. New York: Atlantic Monthly Press, 1987. (coffee-table book) [Coldback 38882] (both polar regions) (as new in d.j.) (Renard 766) \$ 37.10 77.00
1st Brit
- Illustrations from original photographs taken on Amundsen's expeditions. Includes North-West Expedition 1903–06, The South Pole Expedition 1910–12, and the Maud Land Expedition 1918–23, with maps of each. Includes excerpts from his diaries.
- Huntford, Roland. *Nansen The Explorer as Hero*. 1st B&N paperback(?), 8vo, xiv, 610 pp; illus with b/w photos between pp 306 and 307, maps, notes, sources, index; orig decorated paper wraps, front cover decorated with sepia photo of man on iceflow; wraps lettered in black nd white. New York: Barnes & Noble books, [1997]. (as new paperback) (Arctic) (B&N 04/20/99) \$ 17.66 30.45
- First published in 1997 by Gerald Duckworth & Co. Ltd.
Nansen never went to Antarctica, but he advised those who did go and they in turn named Antarctic features after him.
- Hurley, Captain Frank. *Argonauts of the South*. Being a Narrative of Voyagings and Polar Seas and Adventures in the Antarctic with Sir Douglas Mawson and Sir Ernest Shackleton. With 75 illustrations and maps. 1st Edition. Med 8vo, xv, 290 pp; pictorial endpapers, 2 folding maps, 70 plates; orig dark blue-green cloth, lettered in gilt on spine and front board, teg, others uncut. New York: G.P. Putnam's Sons New York and London The Knickerbocker Press, 1925. (vg) (USN 23.294) (Spence 615) (Renard 768) \$ 37.50 400.00
- Renard says the cloth is green and Parmer claims that it is blue.
Hurley was photographer with both Shackleton's *Endurance* and Mawson's 1911-1914 Expeditions.
- *Bookplate on inside front board, different design bookplate on blank following front free endpaper, both labeled: Thomas G. Lovelace .



- Hussey, Dr. L. D. A. *South With Shackleton*. With a Foreword by Admiral Lord Mountevans. Illustrated by Victor J. Bertoglio. 1st Edition (?). ix, 182 pp; endpaper maps, 18 illus appen; orig grey cloth, spine lettered in black. Spine faded at bottom where piece is missing from d.w., corners bumped. Scarce. London: Sampson Low, (1949). (good in poorly repaired d.w.) (dealers stamp*) (USN 23-69.12(Spence 617) (Renard 774) NZ\$ 25.00 197.00
- The Author was meteorologist on Shackleton's 1914-16 *Endurance* and was again with Shackleton on his last expedition in 1921 and he was with Shack when he died on the *Quest* off Grytviken. He was the only member of the expedition present when his chief was laid to rest on lonely South Georgia.
- *Dealers hand stamp, similar to postal cancel, on front free endpaper: South s Book Depot , Ltd., Christchurch, 70 Colombo St.*
- Huxley, Elspeth. *Scott of the Antarctic*. 1st American Edition. xv, 303{1} pp; 3 maps, 16 plates, bio notes, sources, bib, index; orig deep-red cloth, lettered in gilt on spine, blind stamped lettering on front board. New York: Atheneum, 1978. (as new in vg d.j.) [After A-20012] (Renard 776) \$ 12.95 33.60
- Hydrographic Office. *Sailing Directions for Antarctica*. H.O. No. 138—See English, CDR Robert A.J.



Icenhower, J.B Capt. USN. *The First Book of The Antarctic*. Pictures by Rus Anderson. Small 4to, 72 pp (including endpapers and boards); numerous illus, index, list of other first books for children; orig blue-grey plasticized boards, lettered in black on spine and front boards. New York: Franklin Watts, Inc., 1956. (d.j. endflaps pasted to inside boards. corner clipped d.j.) (Ex Library*) (Juvenile) (Spence 618) (Renard 781) \$ 2.50 58.00

Icenhower was skipper of the submarine Sennett on HighJump, 1946–47 expedition. The authors credits state that he commanded the only submarine to cross the Antarctic circle. I guess they didn't want to tell the kids about the German U-Boats in WW II.

**Library markings: Library number on spine of d.j., Library pastedowns on back endpaper, card pocket labeled with: Evansville Public Library and Vanderburgh County Public Library Evansville, Indiana , and red handstamp: This is no Longer the Property of the Evansville Public Library .*

——— RAdm. USN (Ret). *The First Book of The Antarctic*. Revised Edition. [vi], 66 pp; b&w photo frontispiece photo of Ob Hill, illus with b&w photos, index; orig aqua plastisized leather grained boards, spine and front board lettered in black. Corners ever so slightly bumped else very good. New York: Franklin Watts, Inc., [1971]. (vg) (Ex Library*) (**binding label) (Juvenile) (after Spence 618) (after Renard 781) (eBay 05/10/99) \$ 3.70 31.92

This revised edition contains photographs where the original edition consisted of drawings. The text and the index have also been revised.

**Library markings consist of foot of spine number, red library and discard stamps, intact card pocket. A library stamp on the title page, page 34, and another on the card pocket have been neatly obliterated with a black marker. The obliterated stamps are for the Red Cross Street Branch, 616 Red Cross Street, Wilmington N.C. The red library stamp is for the College Square Branch Library, 330 So. College Road, Wilmington, N.C. 26403. The two discard stamps consist of a circle around the words DISCARD and NHCPL arranged in the shape of a cross.*

***The bottom of the inside front board has a small oval black and gilt binding label for the Bound-To-Stay-Bound Books, Jacksonville, Illinois. It looks like they did a good job.*

Imbert, Bertrand. *North Pole, South Pole—Journeys to the Ends of the Earth*. [Translated from the French by Alexander Campbell]. 1st U.S. Edition, Cr 8vo, 192 pp; maps, numerous colored & b/w illus, chronology, index; original pictorial wrappers. New York: Harry N. Abrams, [1992]. (as new) (paperback) (Renard 782) (Hamilton 09/11/98) \$ 4.95 22.95

The original French version was published in 1897.

Remote, unpeopled, forbidding—the poles were one of earth's last frontiers, and they still exert a powerful hold on the imagination. Today these wildernesses are under threat: Discover how they were explored and how today nations are banding together to protect them.

The author was an officer in the Free French Navy and in 1949 took part in the first French expedition to Terre Adelie. In 1955 he was in charge of all French expeditions to Antarctica during the IGY. In 1957 he spent another winter at Terre Adelie.

Innes, R. Hammond. *The Survivors*. Book Club Edition, {viii}, 276 pp; orig navy paper boards, spine lettered in silver, publisher device blind stamped on front board lower corner; Dust jacket shows surface wear, edge wear, chipping and some short tears else very good. New York: Harper & Brothers, Publishers, [MCMXLIX]. (vg in good d.j.) (fiction—Cordes p22p) (eBay 12/20/99) \$ 20.35

The jacket flaps have illustrations of all the major characters with short descriptions.

The *Survivors* appeared serially in the *Saturday Evening Post* under the title *Calling the Southern Cross*. The illus on the jacket were created for the serialization.

———. *The White South*. Original Illustrations by Sara Midda. Reprint, 315 pp; frontispiece portrait of author, 3 illus; orig red art leather boards, spine lettered and decorated in gilt, front board elaborately decorated in gilt filigree, yellow ribbon bookmark laid in. (Original was London: Collins, 1949) London: Heron Books, 1975. (as new) (Fiction—Cordes p22) (original was Spence 620) \$ 10.00 12.50

The whaling factory ship *Southern Cross* is beset by ice and a ruthless killer in the Weddell Sea. Episodes are patterned after Shackleton's *Endurance* expedition.

Israel, Fred L. Cultural and Geographical Exploration. *Race for the South Pole — The Antarctic Challenge*. *Chronicles from National Geographic*. 1st Printing. 8vo, xi, 117 pp; illus with b/w photos, index; orig photo illus plasticized boards; new. Philadelphia: Chelsea House Publishers, [1999]. (new) (turtleback library binding) (juvenile) (B&N 10/07/99) \$ 22.50

Contains reprints of articles originally appearing in *National Geographic* which chronicles the struggles of several nations to be the first to reach the South Pole. The National Geographic Society has no affiliation with the publishers of this book and it is not endorsed or sponsored by the society.