

# PART 3

## James to Pyne

- James, David. *Scott of the Antarctic. The Film and its Production*. 1st Edition. Cr 8vo, 151 pp; 4 full-page maps, 16 plates; orig green papered boards, lettered in white on spine and front board. Spine has been torn away from binding for about 1 inch, on both sides. at the top. London: Convoy Publications, 1948. (worn d.w.) (Spence 624) (Renard 792) \$ 12.50 22.00
- The author served as advisor for the production of this famous film, which starred John Mills as Scott.
- . *That Frozen Land (the story of a year in the Antarctic)*. 1st Edition. 204 pp; 2 folding maps, 16 plates, plan, appens; orig wine-red cloth, spine lettered in gilt. Spine is faded, boards are spotted, worn and corners bumped. Scarce. London: The Falcon Press, 1949. (Spence 625) (Renard 794) \$ 30.00 50.00
- With the British Operation Tabarind at Hope Bay and Coronation Island at the end of World War II.
- Jenkins, Martin. Illus by Jane Chapman. *The Emperor s Egg*. 1st U.S. Ed, 32 (counting boards) pp; illus with acrylic paintings of Emperor penguins and Antarctic scenes, index; orig illus plasticized boards, lettered in black & red on spine and blue & black on front board; as new in turtleback binding. Cambridge, Mass: Candlewick Press, [1999]. (as new turtleback) (juvenile) (eBay 2/23/00) \$ 7.00 13.59
- Childrens book about the Emperor breeding during the austral winter, so forth and so on.
- Jeunesse, Gallimard and René Mettler. Illustrated by René Mettler. *Penguins*. A First Discovery Book. 1st Scholastic Printing, small, 12mo, 36 pp (unpaginated), six of the leaves are brightly painted transparencies which create a different scene when peeled back and placed on facing pages; each page illus with color paintings of penguins, other south-polar animals and ice/water scenes, last page is list of other books in series, and colophon; orig pictorial plasticized boards, spine & boards lettered in black, small device on red panel at foot of front board, lettered in white, the binding is loose leaf with metal spiral with the spine concealing the spiral, pages are thick & slick photographic type paper. As new. New York: Cartwheel Books, Scholastic Inc., [September 1996] (as new) (preschool) (eBay 08/23/99) \$ 7.15 11.95
- Originally published in France under the little *Le Pingouin* by Editions Gallimard in 1995. English translation by Jennifer Riggs. Americanization of text by Jennifer Riggs.
- For young children who will meet a variety of penguins, and learn all about where they live, how their young are taken care of, and what they do for fun.

Joerg, W. L. G.; Editor. American Geographical Society. Special Publication No. 7. *Problems of Polar Research*. A series of Papers by Thirty-One Authors. Roy 8vo, v, 479 pp; folding colored bathymetric map of the Arctic, 91 illus & text maps, index, errata at end of index; orig grey cloth, lettered on spine & front board in gilt on black panels. Scarce, dirty boards, moisture damage to rear board else very good. New York: American Geographical Society, 1928. (very good) (\*Ex-Libris) (both poles) (Spence 633) (Renard 805) (CBull 10/02/99) \$ 37.66 66.00


Articles by Nansen, Rasmussen, Stefansson, Mawson, Griffith Taylor, Priestly, Wright, Byrd, Nobile, Wilkens and other polar notables.

\*Previous owner stamp on inside front board: Thomas M. Hills, / Vassar College / Poughkeepsie, N.Y.  
 Previous owner book-label on inside front board: The library / of / Richard A. Peterson.

Joerg, W. L. G. American Geographical Society. Special Publication No. 11. *Brief History of Polar Exploration Since The Introduction of Flying*. To Accompany a Physical Map of the Arctic and a Bathymetric Map of the Antarctic. First Edition, Roy 8vo, [v], 50 pp; 2 large folding colored maps, 8 maps in text; orig grey printed wrappers, enclosed, with the two large maps in grey wrapper in original grey cloth slipcase, titled on spine and front in gilt on black panels; Physical map of the Arctic has a few brown spots in top margin and back of fold is browned, the back wrap of the book is similarly browned. A thick card-stock paper has been wrapped around the book and maps for protection. Time and the wrapper have caused this browning, else a fine copy; scare. New York: American Geographical Society, 1930. (vg/near fine in slip case) (before USN 23.308) (Spence 634) (Renard 806) (Finch 09/30/99) \$ 48.50 72.50

The Second, or Revised Edition has 95 pp. The USN number is for the revised edition.

The slipcase is titled: Two Polar Maps, with Notes on Recent Polar Exploration.



J

Joerg, W. L. G. *The Work of the Byrd Antarctic Expedition 1928–1930*. 1st Edition(?), Roy 8vo, [ii], (blank), [vi], 71 pp; 2 folding colored maps, 14 illus; orig gray printed wraps, cover decorated with black society emblem & lettered in black. Worn spine, back hinge loose, small piece missing on edge of front cover and larger piece missing from edge of back cover else very good. Scarce. New York: American Geographical Society, 1930. (good+) (paperback) (Spence 636) (USN 23–88.4) (Renard 808) (eBay 11/28/98) \$ 25.50 168.75

The fep has a letter on a slightly smaller size paper glued to it. The letter is addressed to “Teacher of Geography” and in the letter it is suggested that at least the main colored map be removed from the booklet and be placed in the school room for all the students to see. Luckily neither of the colored maps were removed from this copy. The letter is signed by Isaih Bowman, Director. The booklet appears to very fragile and part of the front hinge separated when I opened it. The booklet was prepared from the contents of messages sent from the Ice to *The New York Times* during the expedition.

Johns, Captain *W. E. Biggles Breaks the Silence*. *An Adventure of Sergeant Bigglesworth, of the Special Air Police, and his Comrades of the Service*. Illustrated by Stead. 1st Reprint, 191 pp; title page illus with line drawing of ship in bergs, illus with 8 full-page drawings with light blue coloring, several b/w small drawing in text; orig red cloth boards, spine and front board lettered in black, front board decorated with same drawing that is on title page, boards and edges or very dirty, spine darkened, endpapers and pages have brown age spots, damp stains on bottom of front board & grease stain on back board, pencil scribbles on page 117 else good used condition. London: Hodder & Stoughton Limited, [March 1950]. (good–) (\*stamp) (fiction, young adult—Cordes p23) (eBay 05/30/00) \$ 15.00 186.30

Sergeant Bigglesworth, head of the Air Section, Criminal Investigation Department, New Scotland Yard, and companions race against time and the master of *Sveldt* to salvage the gold shipment of the schooner *Starry Crown* in Graham Land. According to the dedication page the story of the *Starry Crown* is based on facts as they are known and is an unsolved mystery of the sea. The rediscovery of the wreck and the characters in this page are pure fiction.

\*Faint blue rubber stamp impression of seal balancing ball on page 5.

———. *Biggles In the Antarctic*. Reprint, 160 pp, last two unpaginted are rts for other books; stiff paper wraps lettered in white, black, blue, front cover illus with color scenes from the book, one of an aircraft landing on ice runway and three thumbnails of other scenes; front cover is separated from the book due to faulty glue, cover has been taped on, but the tape has dried out, first six pages also separated from book, else good. No inscription. [London: Armada, 1980]. (good) (paperback pocketbook) (fiction - young adult—reprint of Cordes p22) (\*signature) (eBay 05/31/00) \$ 7.00


This is a reprint and a new title for; *Biggles Breaks the Silence*.

\*Previous owners signature on inside front cover at top: Graham Matheld.



Johnson, Clive. *Land of the Ice King*. [An Antarctic Journey]. 1st Edition. 4to, 160 pp; endpaper maps, fully illus with colored photos, bib; orig dark blue cloth, spine lettered in gilt. Shrewsbury: Swan Hill Press (An Imprint of Airlife Publishing), 1991. (new in d.j.) (Renard 812) \$ 17.95 35.00

A lavish pictorial celebration of the last great wilderness on earth. Scenes of breathtaking beauty, portraying Antarctica's wildlife, majestic mountain ranges, and surreal combinations of water, sky and ice. Two years on South Georgia and one at Rothera gave the author ample opportunity to produce the marvelous photographs for this book.



Johnson, Peter; Creina Bond, and Roy Siegfried. *Antarctica. No Single Country – No Single Sea*. 1st American Edition. Med 4to, 176 pp; 3 frontispiece photos, 2 maps, 101 colored photos (mostly full-page), repeated in small b&w images with captions, index; orig dark blue-green papered boards, spine lettered in silver & front board in white. Cape Town: C. Struik, 1979; New York: Mayflower Books, [1979]. (coffee-table book) (vg in plastic covered vg d.j.) (after Renard 148) (KCH 02/05/90) \$ 23.54 47.00

Bull and Renard both list under Bond & Siegfried. Photography by Johnson. Text by Bond and Siegfried.

An incomplete mosaic of Antarctica and the Southern Ocean. Well written with outstanding photography. Dust jacket design and dust jacket photo is different from the 1990 reprint below.

———. *Antarctica. No Single Country – No Single Sea*. Reprint. Med 4to, 176 pp; 3 frontispiece photos, 2 maps, 101 colored photos (mostly full-page), repeated in small b&w images with captions, index; orig dark blue papered boards, spine lettered in golf leaf & front board in white. Top edge of book damp stained through most of book, round, yellow label with \$5.00 written on it on front top, right corner of d.j., similar label remnant on opposite corner, else very good. London: New Holland Publishers, [1990]. (vg in vg d.j.) (coffee-table book) (\*Inscribed by Lindblad) (after Renard 149) (Sean 04/15/00) \$ 3.00 50.75  
w/o Linblad sig

First published by New Holland in 1988 which is Renard 149. Makes no reference to the Cape town or New York edition in 1979? Renard 148 is published by Hamlyn(?), (1979)

\*Inscription on first frontispiece: To Merle Petterson / in Antarctica, Jan 17th. 1992 / Lars Eric Lindblad.

Johnson, Sylvia A. Editor. *Penguins*. A Lerner Natural Science Book. 48 pp; illus with color photos; glossary, index; orig plasticized decorated boards, front board with photo of Adelie penguin pair, rear board has 4-photo collage of Adelie penguins; spine lettered in white, boards letters in b&w. Book is in fine condition with exception of inscription; Dust Jacket has cover edge and spine wear, including 2 one-inch tears. Illus dust jacket (same as boards) has gold foil Special Award. Childrens Science Book Award. Minneapolis: Lerner Publications Company, [1981]. (fine, in good d.j.) (\*Inscription) (juvenile) (eBay 04/16/98) \$ 2.75 12.60

Adapted from *The Land of the Penguins* by Tetsuya Torii which was published in the Japanese language in 1972. Book discusses the Adelie and emperor penguins that make their home in Antarctica.

\*Inscription: Former owner name; Nowlin's written on front fep.



Jones, A.G.E. *Antarctica Observed. Who Discovered the Antarctic Continent?* [x], 118 pp; illus with six maps, appen, index: orig blue cloth boards, spine lettered in gilt; as new copy in dustwrapper. Whitby, Yorkshire: Caedmon of Whitby, [1982] (as new in d.w.) (Renard 816) (CBull 09/24/98) \$ 29.50 86.80

Analysis of the accounts of early 19th century claimants. Including Cook and those before him; and Bellinghausen, Nathaniel Palmer, and Captain William Smith.

Jørgensen-Dahl, Arnfinn and Willy Østreng, Editors. *The Antarctic Treaty System in World Politics*. 1st U.S. Edition(?), 8vo, xxii, 475 pp; front matter, figs, tables, matrixes, select bib, index; orig dark blue cloth-grained paper boards, spine lettered in gilt. very good in very good mylar protected dustjacket with d.j. taped/glued to inside of boards. New York: St. Martin's Press, [1991]. (vg in vg mylar prot d.j.) (\*Ex-library) (eBay 11/29/00) \$ 12.25

A collection of papers submitted, in Oslo in 1990 at the international conference, by numerous individuals including the editors which deal with comprehensive discussions of politics, law, and environmental issues surrounding the management of Antarctica both now and in the future. The editors are directors of the Polar Research Program at the Fridtjof Nansen Institute in Norway

\*Very few ex library markings: Bar-code label and library number label on base of spine, black **NO LONGER PROPERTY OF PPLD** over faint red property stamp on top edge, another black stamp & UPC on inside flap, red **PROPERTY OF / PIKES PEAK LIBRARY DISTRICT / P.O., BOX 1579 / COLORADO SPRINGS, CO 80901** on foot of title page, penciled library catalog numbers on verso of title page. There is no evidence of pockets or check-out stickers.

Kaehler, Wolfgang. *Penguins*. 1st Edition (?), 73 pp; orig dark blue plasticized boards, spine & front board lettered in white. San Francisco: Chronicle Books, (1989). (as new in new d.j.) (coffee table book)

\$ 22.95 36.80

The photographer/author has visited Antarctica 15 times.


Kane, Elisha Kent. Edited by Horace Kephart. *Adrift in the Arctic Ice Pack*. 1st Outing Adventure Library Editon(?), [ii], (1-6 unpaginated), 7-402 pp; endpapers illus with drawing of exlorers marching into the distance, verso of half title has list of other books with prices by the Editor, frontispiece consists of facing pages Arctic Regions map; orig blue cloth boards, spine & front board lettered in white, gilt ship symbol on spine, front board has illus of ship with island in background with gilt sky with wording under illus panel: "Outing Adventure Library", bottom of front board imprinted with words: "To Know and Yet to Dare"; Fair with foxing, damp stains, spine cloth edges split and hinges weak. Oyster Bay, NY: Nelson Doubleday, [1915]. (fair—seller claimed that condition was good with defects) (\*prev owner inscription) (Arctic) (eBay 07/30/99)



\$ 10.00 162.00  
in similiar condition

It was the summer of 1845 that Sir John Franklin undertook his fourth voyage into Arctic Regions in search of the Northwest Passage, and disappeared forever in that Icy Waste.

\*Signature and address of previous owner on obverse (back blank) of frontispiece: W-M Morrisette / RFD-3 Portsmouth VG(?) / 3-10/37.



Kane, Elisha Kent, M.D., U.S.N. **The Lakeside Classics** *Arctic Explorations*. The Second Grinnell Expedition In Search of Sir John Franklin 1853, 54, 55. Edited by Chauncey Loomis {&} Constance Martin. 16mo, lix, 449 (last two unnumbered) pp; frontispiece of Dr Kane in furs, publishers preface, historical intro, glossary of terms, illus with numerous engravings & paintings, many full page and several in color, 2 facing page maps in full color, b/w captioned illus at ends of chapters that are not listed on illus page; index, list of Lakeside Classics, colophon; orig chocolate brown vellum boards, teg, spine lettered in gilt, front board decorated with gilt publishers device. As new. Issued without dust jacket. Chicago: **The Lakeside Press**, R. R. Donnelley & Sons, December 1996. (as new) (Arctic) (eBay 11/15/99) \$ 13.50

Originally published in 1856. A fine new edition with historical introduction by the editors.

The list of Lakeside Classics lists *Arctic Explorations* as number 94. The Lakeside Classics are only available to employees of Lakeside Press at Christmas time. The words; The Lakeside Classics and The Lakeside press on the title page are typeset in red old English font.

Kearns, William H., Jr., and Beverley Britton. *The Silent Continent*. 1st Edition. x {2}, 237 pp; followed by a blank, and a page with colophon; endpaper maps, 16 plates, chronology of exploration, short bib follows each chap; orig quarter black cloth, blue cloth sides, spine lettered in white and decorated in red. Spine slightly faded, boards a little dirty and corners bumped, else very good. New York: Harper & Brothers Publishers, [1955]. (good to vg) (ex-library\*) (Spence 645) [1951–1961 D–1994] (Renard 825) (eBay 04/23/99) \$ 7.00 25.00

A history of Antarctic exploration from the early 1800s through 1954.

\*Library markings: White library classification label on foot of spine, top & bottom edge black boxed library stamp, inside front board has black boxed library stamp and blue pictorial library label, front free endpaper has panel from dust jacket pasted down, inside back board has boxed black stamp and remnant of date due slip on free endpaper, blank page before back endpaper has a piece of manila folder which as been pasted in as a pocket for a date due slip which is still attached with a red date due stamp of Feb 24 1970. The manila cutout pocket has a red library stamp. The library stamps and the blue pictorial label are for the Recreational Library of HMCS Cornwallis, Cornwallis, N.S. There is also two black stamps for the Canning Library and Heritage Centre. The HMCS Cornwallis crest pictured on the blue label and show a bird and an anchor. HMCS Cornwallis routinely donates excess books to the Canning Library which is a volunteer library in a very small town in the vicinity of the base.

Kearnton, Cherry. *The Island of Penguins*. xvii, 18, 19, 19 through 224 pp; bw photo frontispiece w/tissue between, map, 90 photo illus; orig blue green cloth boards, spine lettered in gilt. Faded and dirty spine, slightly worn boards, spots on front board. London: Longmans, Green & Co., 1930. (good) (USN 6.151.a) (01/14/88) \$ 10.00 30.00

A noted naturalist tells of his stay and study of the birds. Where? The author clearly spent time photographing on a small penguin-filled island, but the book is vague about the island's whereabouts. Finch thinks it's off South Africa.


Something has eaten a small part of the spine. A strip of cloth approximately one inch long and a quarter inch wide is missing near the bottom of the spine. Since it was not previously written up it is probably insect damage that happened after Hurricane *Erin* in 1985.



- Keneally, Thomas. *The Survivor*. Victoria, AU: Penguin Books, 1970. Reprint. {vi}, 182; stiff pictorial wraps. Australia: Penguin Books, 1984. (vg) (Paperback) (Fiction—Cordes p23) \$ 6.00 9.00  
 In the bitter antarctic winter of 1910 . . . a group of gentlemen adventurers . . . poised for a strike a the south pole . . . who has committed murder? The survivor returns after a grave containing the remains of the main he abandoned 40 years beforeis found.
- . *Victim of the Aurora*. 1st Edition (U.S.), [vii], 8vo, 219 pp; orig quarter maroon cloth with salmon papered sides, spine lettered in yellow, and silver; a very good in very good dustjacket. New York: Harcourt Brace Jovanovich, [1978]. (vg in vg d.j.) (fiction—Cordes p23) (eBay 12/14/99) \$ 5.99 8.95  
 Does this sound familiar? In the bitter antarctic winter of 1910 . . . a group of gentlemen adventurers . . . poised for a strike a the south pole . . . who has committed murder? This time the news media of the New British South Polar Expedition is murdered.
- . *Victim of the Aurora*. 1st Harvest Edition, [vii], 8vo, 219 pp; orig stiff paper wraps, lettered in yellow, white and red, front cover decorated with faceless furred figure against snowy background. San Diego: A Harvest Book, Harcourt Brace & Company, [1985]. (as new paperback) (fiction—Cordes p23) (B&N 04/20/99) \$ 8.86 8.95  
 Previously published in 1978.
- Kilian, Crawford. *Icequake*. 1st Paperback(?), 12mo, {viii}, 243, {244–264 unpaginated including a page about the author and a previous of the the novel Out, plus two pages of ads} pp; illus with map of glaciers in regions of the Ross Ice Shelf, and the floor plan of New Shackleton Station as it existed in 1985; illus paper wraps, lettered in white on spine and covers; used condition. New York: Bantam Books Inc., [1980]. (used vg-) (pocketbook) (fiction—Cordes p23) (eBay 02/14/00) \$ 2.75 48.00  
 HB

Also available in print-on-demand format

Solar flares wreck havoc in Antarctica; whiteouts, katabatic winds, Condition One, computers boot by themselves, and communications are disrupted. All of this and the austral winter has just begun—another typical winter. The author promises a sequel.





King, H.G.R. *South Pole Odsyssey*. See Wilson.

King, H.G.R. *Diary of the Tera Nova*. See Wilson

King, H.G.R. *The Antarctic*. 1st U.S. Edition(?), 8vo, [xii], 276 pp; facing page maps at beginning and end of book (but not eps), panoramic (facing pages) frontispiece, illus with over 60 photos in color and over 250 b/w photos, numerous maps, four appends, index; orig dark blue cloth, spine lettered in gilt, top edge dyed blue. Library binding stated on d.j., book jacket is of the reinforced self-stick variety, map at end of book has 2 to 3 inch of corner missing else very good. The seller said that it was otherwise fine. Scarce. New York: Arco, [1969]. (vg in b.j. covered, clipped d.j.) (\*ex-lib) [A-7441] (after Spence 654) (Renard 844) (eBay 05/20/99) \$ 17.99 42.00

The author was the Liberian and Information Officer for the Scott Polar Research Institute. This book aims to provide the general reader with the background information essential to a fuller understanding of the unprecedented scientific effort of 12 nations investigating the Antarctic and to the incomparably fascinating region on which this research is focused.

The color photos are listed following the toc, by assigned number and subject line and are bunched together between pp 116–117. The numbers b/w illus are placed through the book. Renard states that the U.S. binding is far superior to the English edition. Maybe that's why this copy was in the London Library! He also states that the facing page maps at the beginning and end of the book are the same, but they are different and labeled different.

\*Library label at foot of spine. Black stamped number, 71–37728 and red stamped, LONDON PUBLIC LIBRARY & ART MUSEUM / CROUCH at bottom of toc. Red, boxed, library stamp on page 3 and rfe. Library pastedown pocket on rfe with typed information and above mention red stamp which is also stamped on bottom edge.

Kitto, Crispin. *The Antarctica Cookbook*. 1st U.S. Ed, 189 pp; index; orig blue cloth-grained papered boards, spine lettered in silver. New York: St. Martin's Press, [1984]. (as new in d.j.) (fiction—Cordes p24) (eBay 05/27/99) \$7.05 10.95

This is not a cookbook and it is not about the Antarctic. However, the index is an index of recipes that are in the book. The book is about a trio of super chefs, one of them dreams of a kitchen in Antarctica. He is haunted by fantasies of Shackleton, Amundsen, Scott and Palmer. Supposedly he makes it to McMurdo after obtaining permission to build a summer home on Ross Island between Scott's and Shackleton's huts, but first dinner must be served. . .

First published in Great Britain in 1983 by Gerald Duckworth & Co. Ltd.

KK6EK. 3Y0P1 *Peter I Island Antarctica*. 229 pp; 229 is smaller size corrections page; frontispiece photo of mountain, acknowledgments, photo credits, illus with numerous b/w, charts, tables; orig photo decorated stiff paper wraps, front cover photo of 3Y0PI campsite which wraps around to back cover, 3 photo insets on back cover, covers and spine lettered in white & black. Corners bumped, else very good. Walnut Creek, CA: Cordell Expeditions, [1994]. (paperback vg) (\*Inscription) (eBay 06/08/98) \$ 17.75 30.00

1994 DX amateur radio expedition to Antarctica. Team included 9 members. The author, Robert W. Schmieder used his amateur radio callsign for authorship instead of his name.

\*Previous owner inscription: "Property of Jim Cain" at top of half title page.



Klotz, Frank G. *America on the Ice. Antarctic Policy Issues*. 1st Printing (?). xxvii, 347 pp; photo frontispiece, 8 maps, 29 b&w photos, 5 tables, photo endpiece, 4 appens, notes, bib, abbrevs, index, authors page, colophon; stiff pictorial wraps, lettered in white on spine and lettered in blue and white on cover. Washington, D.C.: National Defense University Press, [1990]. (vg) (paperback) \$ 00.00 32.00

Knight, Clayton and Robert C. Durham. Decorations by Clayton Knight. *Hitch Your Wagon*. The Story of Bernt Balchen. 2nd Printing with Corrections, 8vo, xi, 332 pp; endpaper maps of polar regions, 1 full-page map, portrait sketch of Balchen frontispiece, title page illus with compass rose, illus with 14 b/w plates of 43 photos, chapter heads illus with pen drawings depicting scenes from the chapter, several chapter endings on pages with a lot of white space decorated with compass rose; orig red cloth boards, spine lettered in gilt, front board decorated with blind stamped compass rose; very good in mylar protect, but ragged edged dust-jacket. Drexel Hill Penna: Bell Publishing Company, [April 1950]. (vg in good+ mylar protected d.j.) (both poles) (eBay 05/24/00) \$ 11.00 40.00  
 First printing January 1950. Original price for this edition \$3.50. Includes biography of Balchen's non-polar exploits including OSS assignment in Norway.

Knight, Stephen. *Icebound*. [*The Greenpeace Expedition to Antarctica*]. 1st Edition(?), Small impl 8vo, [vi], 126 pp; illus with color and b&w photos, appen, glossary, bib; orig stiff wraps decorated with color photos. [Auckland]: Century Hutchinson, [1988]. (vg++) (paperback) (Renard 853) (eBay 03/27/99) \$ 17.50  
 Renard lists as having an index, but there is none in my copy.  
 1987 expedition to Antarctica on MV *GreenPeace* to build a base and protest the environmental abuse by the Yanks and Kiwis on Ross Island. They wanted to use all the facilities and bad mouth the dump at the same time.

Koontz, Dean. *Icebound*. Reprint. 408 pp; Stiff paper wraps, white lettering on cover and front cover, embossed lettering on cover, photo of author on back cover. New York ; Ballantine Books, 1995. (as new) (fiction) (arctic) (paperback) (NEX) \$ 7.00 10.50  
 Originally published in 1976 as *Prison of Ice*, by David Axton (pen name used by Dean Koontz). Concerns using arctic ice for fresh water supply. Probably a horror story.

Kothe, Jurgen; & numerous others. *German Antarctic North Victoria Land Expedition 1979/80. GANOVEX*. 1st Edition. {iv}, 276 pp; large folded colored geological map (in pocket), 2 folding plates (maps), a few text maps, & numerous color and b&w illus, refs; orig wraps. Hanover, [Federal Institute for Geosciences and Natural Resources and the Geological Surveys of the various Federal German States], 1981. (laid-in items\*) (a fine copy in worn d.j.) (Renard 857) \$ 73.56  
 Purchased by mail auction from Gaston Renard. Hammer price was \$60.00 Australian. The additional charges are for commission, postage and insurance.  
 Geologisches Jahrbuch Reihe B, Heft 41. Papers entirely in English with abstracts in English, German and Russian, on geology and glaciology, apart from the first which is an account of the Expedition and its Logistics.  
 GANOVEX was at McMurdo before I left. Communications with NGD outlined on pp 38-30.

\*Items which were laid-in by me: Message, dated 15 January 1980, from *MS Schepelsturm* to McMurdo Station and Scott Base advising that Lille Marleen hut had been erected. Philatelic cover postmarked at McMurdo Station on December 19, 1979 with GANOVEX and Schepelsturm cachets on front, and two Ellsworth Mountains Survey cachets on back of cover. This cover was flown by helo from McMurdo to the ice edge and the cachets applied on the ship. No ship cancellations were applied to the cover.



I later had it canceled at McMurdo. The Schepelsturm arrived in vicinity of McMurdo for repair work on the 24th of December and departed on the 3rd of January. GANOVEX and OSA decals which were given to me by ship ops officer when he returned my cover to me. The GANOVEX decal is pictured on the front free end paper.

- Kugelmass, J. Alvin. *Roald Amundsen. A Saga of the Polar Seas*. Post, 8vo, 191 pp; bib, index; orig quarter light blue cloth, lettered in black, with darker blue sides, publishers monogram in black on front; a near fine copy in pictorial dustjacket. Chicago: Kingston House, [1955]. (vg in vg d.j.) (Renard 859) (eBay 07/23/99) \$ 14.50 16.50
- A biography of Amundsen's polar life. As a small boy he dreamed of becoming an Arctic Explorer. He lived to realize that dream, but it also killed him.

- Land, Barbara. *The New Explorers – Women in Antarctica*. 8vo, 224 pp; 3 maps, 72 photo illus; orig sand cloth, spine lettered in black. New York: Dodd Mead, 1981. (vg in vg d.j.) (Renard 861) \$ 8.95 25.47  
 The author tells the stories of the pioneer women who have become equal partners in the study of the Antarctic continent. Photo of Gisela Dreshchoff on cover.
- Langley, Bob. *Precipice*. Reprint(?), {iv}, 377, {379} pp, last three unpaginated pages are advertisements, stiff color illus paper wraps, spine lettered in white and red, back cover lettered in black, red, nd white, front cover lettered in, red white and black, some wear to covers else very good. New York: [Falcon] Bantam Books, [1991]. (vg) (paperback) (science fiction) (eBay 09/02/00) \$ 2.75 4.95  
 An adventure novel about a Russian spacecraft that had been shot down 14 years earlier suddenly comes to life three thousand feet below the Antarctic ice cap—with terrifying implications for the entire world.
- Langone, John. *Life at the Bottom. The People of Antarctica*. 1st Edition. xi, 262 pp; facing pages map; quarter bound black boards with yellow sides, spine lettered in silver, publishers device blind-stamped on front board. Small piece missing from bottom of d.j. spine. Boston: Little Brown & Company, 1977. (vg in worn d.j.) [A-20018] (Renard 864) \$ 7.50 17.00  
 Distorted view of people (U.S.) in Antarctica.
- Lansing, Alfred. *Endurance. Shackleton s Incredible Voyage*. 1st Edition. viii, 284 pp; endpaper maps, 12 plates; orig two-toned cloth-grained papered boards, three-quarter dark blue, and one quarter light blue, spine lettered in silver. New York: McGraw-Hill Book Company Inc., 1959. (Book-of-the-Month Club Selection) (vg in worn/torn and repaired d.j.) (Spence 680) [1951-1961 D-2021] (Renard 866) \$ 9.00 30.00  
 According to Renard all copies seen by them have Book of the Month Club Selection on the d.j. while the title verso states First Edition.
- . *Shackleton s Valiant Voyage*. Illustrated with photographs. 221 pp; endpaper maps, frontispiece portrait, 8 plates, index; orig red cloth, spine lettered in black. d.j. taped to book. New York: Whittlesey House, McGraw-Hill, 1960. (Ex Library\*) (worn d.j.) (Spence 681) [D-2022] (Renard 869) \$ 5.00 63.44  
 Ex-library
- Abridged edition of *Endurance*. *Probably* the most interesting account of the harrowing escape from two years of being shipwrecked in Antarctica.  
 \*Library markings: white library number on spine of book and d.j. Three blue handstamps on contents page: “60-2752”, “Milford”, “Clermont County Public Library, Batavia, Ohio”. Library pocket pastedown and “Discard” stamp on back endpaper.



Lanting, Frans. Edited by Christine Eckstrom. *Penguin*. 1st U.S. Edition(?), folio, 168 pp; endpapers are on a white corduroy like paper, 12 pages of frontispiece color photos, five of which are facing page panoramas, profusely illus with color photos of which most are full-page and many are facing page panoramas, one of which is a foldout, very little text, image index with thumbnails & captions, acks, conservation addresses and web sites; orig art leather white boards, lettered in silver; as new in as new dust jacket. New York: Barnes & Noble Books, [2000]. (as new in d.j.) (\*sticker) (coffee table book) (KIB 2/22/00) \$ 0 15.98

Wonderful photographs of penguins taken during three expeditions to the ice including the Falkland Islands and South Georgia. This beautiful book was a Christmas present from Kerry.

\*Small oval Barnes & Noble price sticker on lower right corner of front d.j. cover.

Laseron, Charles Francis, F.R.Z.S. Assistant Biologist to the Expedition. *South With Mawson. Reminiscences of the Australasian Antarctic Expedition, 1911-14*. 2nd Edition, xii, 195 pp; endpaper maps, 15 plates; orig blue cloth-grained papered boards, spine lettered in gilt. Top third of front free endpaper cut out, tape remnants on boards, d.w. clipped. Sydney: Angus and Robertson, (1957). (good in good d.w.) (after Spence 684) (Renard 874) (Finch 01/13/95) \$ 27.00 85.00  
\$ 100.00 for 1st

First edition was published in 1947. This edition was re-published for the inauguration of the International Geophysical Year.

Lashly, William, edited by Commander A. R. Ellis. *Under Scott's Command: Lashly's Antarctic Diaries*. With an Introduction by Sir Vivian Fuchs. 1st U.S. Edition, 160 pp; map, 8 plates, diagram; orig lime green cloth, spine lettered in gilt. New York: Taplinger Publishing Company, 1969. (vg in worn price clipped d.j.) (after Spence 686) (Renard 483) \$ 31.75 42.00

Who the WTF0 is CDR Ellis? *Renard, Bull and Parmer* list this book under "E" for Ellis. **Spence lists Lashly as the author.**

Law, Phillip, and John Bechervaise. *ANARE, Australia's Antarctic Outposts*. 1st Edition. Demy 4to, xxiv, 152 pp; endpaper and other maps, numerous b/w and some colored prints, appen, index; orig blue cloth boards, spine lettered in silver. Part of cloth on lower right side of front board is loose. Possibly due from being damp or wet at one time. Boards slightly worn and corners bumped. Melbourne: Oxford University Press, 1957. (dealers label\*) (Spence 692) [D-2026] (Renard 879) \$ 15.81 67.00


A record of the work of the Australian National Antarctic Research Expeditions. \*Small circular booksellers label on inside front board: "Phone MU4913 Literature, 87 Collins Street, Melbourne".

Law, Phillip. *Antarctic Odyssey*. 1st Edition(?); xii, 284 pp; endpaper maps, 1 double-page map, 3 full-page, and 8 text maps & diags, 16 color & 35 b/w plates, 3 appens, index; orig blue cloth-grained papered boards, spine lettered in silver; a fine copy in slightly soiled dustwrapper. Melbourne, Heinemann, [1983]. (fine in d.w.) (dealers label\*) (Renard 894) (Renard 25Jun98) \$30.91 40.91

Concerns Australian activities in Antarctica. The author has made many trips to the ice.

\*Small white label with black lettering on bottom of d.w. front flap: "Heinemann Group / £20.00 net"; Second, small orange label with black lettering on inside bottom of front board: "Gaston Renard / Fine and Rare Books / G.P.O. Box 5235BB / Melbourne, 3001 Australia. Telephone: (03) 417 1044".

- . *The Antarctic Voyage of HMAS Wyatt Earp*. 1st Edition(?), xi, 152 pp; *Earp* photo frontispiece, 2 facing pages maps, illus with b&w photos, 3 appens, index; orig blue cloth, spine lettered in gilt; NSW Australia: Allen & Unwin, [1995]. (as new in d.j.) (Bull 12/28/98) \$ 31.65      32.00
- Narrative of the 1947–48 voyage of the *Wyatt Earp* (Lincoln Ellsworth's old ship), the first expedition sent out by the newly organized Australian National Antarctic Research Expedition (ANARE).
- Lawton, Wilbur. *The Boy Aviators Polar Dash; or, Facing Death in the Antarctic*. 312 pp; orig green cloth boards, spine lettered in black, front board lettered in red and black, spine is decorated with boy in furs and snowshoes holding rifle, cover is decorated with two boys in similar attire. Front board is faded, dirty, worn and corners are bumped, hinges are loose. New York: Hurst and Company Publishers, 1910. (prev owner sig\*) (Juvenile Fiction—Cordes p25) \$ 1.00      3.00
- \*Previous owner signature on front endpapers: "No. 7 William Dillon".
- Lebedev, V. *Antarctica*. Translated from the Russian by G. P. Ivanov-Mumjiev. 1st English Edition (?). Cr, 8vo, 260 pp; 22 maps (2 folding 3 full-page & 17 text), 1 plate & 48 illus in text, 2 indexs (bib & name); orig pictorial wraps (simulated d.j.). Some rubbing on spine and edges, slight age stains on wraps else a very good copy. Moscow: Foreign Languages Publishing House, 1959. (g/vg) (paperback) (Spence 697) (Renard 898) (11/08/95 Renard) \$ 36.50
- Lee, Charles. *Snow, Ice and Penguins. A Cavalcade of Antarctic Adventures*. xiv, 417 pp; endpaper maps; orig light blue cloth, spine lettered in silver on dark blue silver ruled panel. Spine is slightly faded, corners bumped, d.j. spine has pieces missing from top and bottom. New York: Dodd, Mead & Company, 1950. (good in worn d.j.) (Spence 699) (Renard 900) \$ 11.00      27.00
- An anthology from the writing of the famous explorers: Cook, Ross, Shackleton, Amundsen.
- Leinster, Murray. *The Monster from Earth's End*. 1st Printing. 176 pp; pictorial wrapper. Gold Medal Novel series. Greenwich, Conn: Fawcett Publications Inc., (1959). Paperback (pocketbook) (science fiction) (vg) \$ 5.00      16.80  
HB 72.50
- The original price of this book was 35 cents! The action takes place on an Island 600 miles off the Antarctic icepack. The cover shows a naked woman hanging from strands of green slime.
- L'Engle, Madeleine. *Troubling a Star*. 1st Edition, 8vo, {v}, 296 pp; orig quarter bound blue cloth with with light blue papered sides, spine lettered in gilt; as new in as new dust jacket. New York: Farrar Straus Giroux, [1994]. (as new in as new d.j.) (fiction—Cordes p25) (eBay 09/19/00) \$ 12.93      32.00
- Part of the Vicky Austin series. In this book Vicky travels to a research station in Antarctica. She becomes caught up in a mystery involving drugs, nuclear waste and family secrets, she discovers that life—hers included—is as fragile as the ecosystem of Antarctica.



- . *Troubling a Star*. Reprint, [xii], 296 pp; orig illus wraps. New York: Farrar Straus Giroux, [1995]. (vg paperback) (Laurel-Leaf pocketbook) (fiction—Cordes p25) (eBay 09/20/98) \$ 6.25 10.50  
 Adam's great-aunt gives Vicky a trip to Antarctica aboard the tourist ship *Argosy* as a birthday present. Vicky can't believe her luck, and Adam will be working at one of the research stations there, however Vicky becomes stranded on an iceberg and she realizes too late that she is a pawn in an international power scheme involving the South American country Vesputia.
- Lenz, William E. *The Poetics of the Antarctic*. A Study in Nineteenth-Century American Cultural Perceptions. Garland Studies in Nineteenth-Century Literature (Vol. 5). Garland Reference Library of the Humanities (Vol. 1785). 1st Edition(?), xlv, 203 pp; illus with 10 b/w woodcuts, appen, bib, index; orig burnt orange linen boards, spine & boards lettered in black, printed on acid-free 250-year-life paper., as new, issued without dust jacket. New York & London: Garland Publishing, Inc., 1995. (as new) (Finch 09/19/00) \$ 27.00 28.50  
 This book was purchased from Bob Finch in his new home on Bainbridge Island in Washington State on 12 September 2000.  
 The entire text of *Antarctic Mariner's Song* (1868) is contained in the Appendix.
- Lerangis, Peter. *Antarctica—Journey to the Pole*. 1st Edition, 12 mo, {viii}, 242 pp; illus with 2 maps of Antarctica, glossary, bib, websites; orig color illus boards, lettered in black. New York: An Apple Paperback, Scholastic Inc., [June 2000] (as new) (turtleback) (juvenile fiction) (DemCo Media 10/17/00) \$ 13.05  
 This is identical to the paperback below, but with the plasticized turtleback school binding. Green Turtleback logo on back board.  
 In 1909, a secret American expedition was made to discover the South Pole. In their race for the Pole, the expedition members faced the ultimate test of endurance, loyalty, and survival. To be continued in *Escape from Disaster*.
- . *Antarctica—Escape from Disaster*. 1st Edition, 12 mo, {viii}, 255 pp; illus with 2 maps of Antarctica, glossary, bib, websites, seaport museums, acks; orig color illus boards, lettered in black. New York: An Apple Paperback, Scholastic Inc., [July 2000] (as new) (turtleback) (juvenile fiction) (DemCo Media 10/17/00) \$ 13.05  
 This is identical to the paperback below, but with the plasticized turtleback school binding. Green Turtleback logo on back board.  
 Continued from *Journey to the Pole*. In the darkest hours of 1910, mutiny, doubt, and disaster threatened to destroy the secret American expedition to the South Pole. The wind, the cold, and even some of the crew members fought against the expedition leaders.
- . *Antarctica—Journey to the Pole*. 1st Edition, {x}, 243 pp; illus with 2 maps of Antarctica, glossary, bib, websites; orig color illus wraps, covers lettered in black. New York: An Apple Paperback, Scholastic Inc., [June 2000] (as new) (paperback pocketbook) (juvenile fiction) (Bell, Book & Candle, Port Orchard, WA 09/12/00) \$ 4.87  
 See above for description.



———. *Antarctica—Escape from Disaster*. 1st Edition, {x}, 255 pp; illus with 2 maps of Antarctica, glossary, bib, websites, seaport museums, acks; orig color illus wraps, covers lettered in black. New York: An Apple Paperback, Scholastic Inc., [July 2000] (as new) (paperback pocketbook) (juvenile fiction) (Walden Books 09/21/00) \$ 4.84

See above for description.

Lester, Helen. *Tacky in Trouble*. Illustrated by Lynn Munsinger. 32 pp; illus w/colored drawings; orig illus plasticized turtleback boards, d.j. has same design of boards with the addition of a UPC code on the d.j. Boston: Houghton Mifflin Company, 1998. (new in d.j.) (juvenile fiction) (amazon.com 03/07/98) \$ 14.45 \$ 15.00

Tacky the exuberant penguin accidentally goes sailboarding and winds up on a tropical island, where he meets an elephant who demands proof of Tacky's identity.

Lewis, David. *Ice Bird. The First Single-Handed Voyage to Antarctica*. 1st American Edition. 224 pp; endpaper maps, 16 colored plates, 8 b&w plates, several text drawings, appens, refs, sources; orig blue cloth, spine lettered in gilt. Boards have several (water) spots, d.j. has two clipped corners on front flap. London: Collins, 1975; New York: W.W. Norton Company Inc., 1976. (authors [?] inscription\*) (vg in vg, clipped d.j.) (After Spence 706) [After G-16238] (Renard 909) \$ 10.00 35.00

This is the story about the authors, who is a Kiwi, circumnavigation of the Antarctic continent. Among his supplies were 24 bottles of Red Mill overproof rum and 34 gallons of water.

\*Autographed by the author (?): For "The Count"—our next trip David



———. *Voyage to the Ice. The Antarctic Expedition of Solo*. Med 8vo, 144 pp; illus endpapers (blue and white photo of men, penguins, mountains, snow), 3 maps, 24 colored plates, 13 text illus, 2 tables, appens, refs (credits ?); orig dark blue cloth-grained boards, spine and front board lettered in silver. Several spots on front board otherwise as new. Sydney: Australian Broadcasting Commission in cooperation with William Collins Sons & Co, Ltd. 1979. (vg in vg d.j.) [D-26878] (Renard 910) \$ 10.00 37.00

This was an eight person voyage led by Lewis during 1977-78.

Lewis, David and Mimi George. *Icebound in Antarctica*. Med 8vo, xiv, 242 pp; 7 maps & figs, 16 plates, appens, bib, index; orig 1/3 light-blue cloth, dark blue papered sides, spine lettered in gilt. New York: W. W. Norton & Company, 1988. (as new in d.j.) (Renard 912) \$ 8.39 28.95

Renard lists publication date as 1987.

Four men and two women winter on their schooner, near Davis Station. Interesting personal inter-relationship. Some science and some hanky panky? Maybe the hanky panky was for science too.

Lewis, Richard S. *A Continent for Science. The Antarctic Adventure*. 1st Edition. Super roy 8vo, xx, 300 pp; endpaper maps, 11 maps, numerous illus, ref notes, index; orig blue-gray cloth, spine lettered in white and dark blue, white silhouette map of Antarctica on front board. New York: Viking Press, 1965. (vg in vg d.j.) (Spence 708) [A-2754] (Renard 913) \$ 17.50 45.00

Author was science correspondent on two IGY visits to Antarctica. Good account of history, conditions and scientific accomplishments.





- Lewis, Richard S. and Philippic Smith, editors. *Frozen Future. A Prophetic Report from Antarctica*. With an Introduction by Walter Sullivan Science Editor of the New York Times. ix, 459 pp; 6 full-page maps, 26 text maps & figs, 13 plates and 30 other illus, tables, appens; orig dark blue cloth, lettered in silver on spine and in reverse on silver Antarctic continent on front board. New York: Quadrangle Books, A New York Times Company, 1973. (very good in slight shelf worn d.j.) [M-12937] (Renard 915) \$ 14.00 22.00
- Ley, Willy and the Editors of Life. *Life Nature Library: The Poles*. 4to, 192 pp; lavishly illus with color and b&w photos and other illus, 2 maps, bib, index; orig pictorial boards. New York: Time Incorporated, 1962. (good copy, corners slightly worn) (Spence 709) [Vol. 1 A-255] (Renard 916) \$ 4.25 18.00
- Lied, Nils Commander. *Oscar, the true Story of a Husky*. Illustrations by Nel Law. 1st Edition. 151 pp; 1 text maps, 15 illus, glossary; orig stiff colored pictorial wraps. Victoria, Australia: John Kerr, Ltd., 1987. (vg) (Paperback) (Renard 918) \$ ?
- Lillie, Harry R. *The Path Through Penguin City*. 1st ed., 8vo, xvi, 17-302 pp; 3 maps, 24 plates, a few text illus by the Author, glossary, index; orig dark blue cloth-grained boards, spine lettered in silver. London: Ernest Benn, Ltd, 1955. (g-v.g.) (Spence 711) (Renard 919) \$ 30.00 47.75  
 Author's account of his journey to South Georgia; experiences as the surgeon with the whaling fleet, penguin observations, etc.
- Ling, Mary, writer and editor. *See how they grow. Penguins*. Photographed by Neil Flether. 1st American Edition (2nd printing??). 21 pp; illus endpapers, color illus; orig plasticized photo illus boards, spine cover & back board lettered in black & red. New York: Dorling Kindersley, (1993). (infantile/preschool) (as new) \$ 7.95  
 The life cycle of a King penguin. A see how they grow book; an original series of natural history books for the very young
- Linklater, Eric. *The Voyage of the Challenger*. 1st U.S. Edition(?), 288 pp; illus with numerous color & b&w, photos, maps, drawings, engravings, bib, list and sources of monochrome illustrations, index. fep illus with monochrome of ship in field of icebergs, rep illus with monochrome of ship in a stormy sea, frontispiece of ship silhouette in tropical port. orig light blue cloth boards, spine lettered in gilt. top edge dyed blue. As new in a mylar protected dust jacket. Garden City: Doubleday & Company Inc., [1972]. (as new in d.j.) (after Spence 717) (eBay 05/15/99) \$ 23.75 35.00  
 The challenger expedition, sponsored by the British government, gave birth to the science of Oceanography in the 1870's.



- Lisiansky, Urey. *A Voyage Round the World in the Years 1803, 1804, 1805 and 1806*.  
 Bibliotheca Australiana 42. Facsimile reprint. 4to, xxiv, 388 pp; portrait frontis-  
 piece, pref, list of crew, directions to the binder, 12 appens, illus with plates &  
 maps, some color & some folding; orig white simulated vellum boards, spine &  
 front board lettered in gilt on blue, gilt edged panels. A beautiful book. Amster-  
 dam: N. Israel & De Campo Press (New York), (1968) (as new) (Arctic) \$ 57.00 100.00  
 A fine facsimile reprint of the original London edition published in 1814 as: **A  
 Voyage Round the World in the Years 1803, 4, 5, & 6**; Performed by order of  
 his Imperial Majesty Alexander the First, Emperor of Russia, in the Ship *Neva*, by  
 Urey Lisiansky, Captain in the Russian Navy, and Knight of the Orders of St.  
 George and St. Vladimer. The London 1814 edition was the first English edition of  
 the narrative of this important Russian voyage to the Northwest Coast & Alaska.
- Liversidge, Douglas. *The Last Continent*. Book Club Edition. 248 pp; full-page map,  
 8 plates, index; orig red cloth-grained papered boards, spine lettered in black.  
 Spine faded, edges & endpapers foxed. London: The Travel Book Club, (1958)  
 (signature\*) (after Spence 719) (Renard 929) NZ\$ 8.00 28.00  
 The Author was first on the ice in 1949 to visit the FIDS bases. The book is a brief  
 history of Antarctica from the time the idea of a southern land mass first entered  
 men's minds up through the time of writing.  
 \*Signature on front free endpaper: "V. Dennison".
- Lopez, Barry. *Arctic Dreams. Imagination and Desire in a Northern Landscape*. 1st  
 Edition(?), xxxii, 464 pp; notes, maps, 3 appens, bib, index; orig quarter white  
 cloth with grey papered sides, spine lettered in gilt, front board blind stamped with  
 authors initials. The dustjacket has several small tears else very good plus. New  
 York: Charles Scribner's Sons, [1986]. (\*vg) (Arctic) (eBay 04/30/99) \$ 7.98 25.00  
 A monumental, magical book, about landscapes, man and his dreams.  
 \*There is a black NOT FOR RESALE stamp on the title page. It appears that the top edge was also  
 stamped, but it has been covered with white out.
- Lovecraft, H.P. *At the Mountains of Madness*. 9th Printing. viii, 110 pp; typical  
 pocketbook wraps. A short novel with three other short stories that are not about  
 Antarctica. New York: Ballantine Books, 1985. (Fiction—Cordes p25) (Paper-  
 back) \$ 2.50 14.70  
 Originally published in 1939. First Ballantine edition was 1971.  
 Members of the Miskatonic University Expedition discover a mountain range at  
 76° 15'S, 113° 10'E. A Palaeogean Megaloposis, more than two million years old  
 and filled with unspeakable horrors, at an altitude of 23,570 feet.



Lovecraft, H.P. Illustrated by Fernando Duval. *At the Mountains of Madness*. 1st Limited Special Edition, oblong, 95 pp; endpaper scene of icescape, illus with pen & ink drawings and colored paintings; orig black leather boards, spine and front board lettered in decorated in silver, front board decorated with embossed icescape. Limited Edition of 1000 unnumbered copies signed by the illustrator. West Kingston, RI: Donald M. Grant, Publisher, Inc., [1990]. (as new) (Fiction—Cordes p25) (eBay 04/12/98) \$ 71.00 120.00

This short novel was written by Lovecraft in 1931, but the first publication was not until 1939. However, it was serialized in the magazine; *Astounding Stories* in 1935/36. Because the story is short, it is usually published with several other selected Lovecraft works. This edition has only the title story and the illustrations by Fernando Duval. This special edition was issued in 1990 to commemorate the 100th anniversary of Lovecraft's birth. A beautiful book and a splendid centennial celebration of a true master of the macabre.

Lovering, J.F. & Prescott, J.R.V. *Last of Lands . . . Antarctica*. 1st Edition(?), xii 212 pp; 14 plates, 37 maps and figs., refs., 2 appends, index; orig stiff wraps, front wrap decorated with photo of grounded iceberg and silhouette of a man, white lettering on spine and front wrap. [Carlton]: Melbourne University Press, 1979. (vg paperback) (Inscription\*) (newspaper article laid in\*\*) description laid in\*\*\*) (Renard 938) (Renard 22Jun98) \$ 33.98

Introductory book, I think its a college level text book, about Antarctica which describes the known facts of its political history, its economic potential, the story of its exploration and the geography of its forbidding physical aspect.

\*The book is inscribed on half title page: "To John Bechervaise / With kindest regards, /s/ John Lovering".

\*\*Laid-in book review by Phillip Law dated 31 Mary 1979 from unknown newspaper laid-in

\*\*\*Laid-in small strip of paper with description of book from Renard catalogue 359.

Lowe, George. *From Everest to the South Pole*. Illustrated. 1st Edition. viii, 216 pp; 6 maps and plans, 32 plates, 4 other illus (on title page); orig blue cloth, lettered in gilt on spine and front board, hemisphere in white on front board. Book review laid in, looks like it was cut from a d.j., brown stains on end papers, spine faded and discolored. New York: St. Martin's Press, 1961. (First published in England in 1959 under the title: *Because It Is There*) (Ex Library\*) (Spence 724) [1951–1961 A–269] (Renard 940) \$ 3.00 25.00

Library markings: Library number in white on spine, discard stamp and library stamp on all edges: "Fort Lauderdale High School Library" in two lines. Library stamp on title page. Discard stamp on inside back board.

Ludlam, Harry. *Captain Scott The Full Story*. 1st Edition(?), 8vo, 239 pp; frontispiece photo of Scott on deck of ship, illus with 2 maps (1 full-page), 17 plates, index; orig black cloth-grained papered boards, spine lettered in gilt; dustwrapper has tape or glue remnants on inside, else very good + in slightly worn dustwrapper. scarce. London: W. Foulsham & Co. Ltd., [1965]. (vg+ in d.w.) (\*ex-libris) [3A–4418] (Spence 729) (Renard 946) (Finch 12/19/00) \$ 32.00

Includes Scott's early life and Navy career as well as his connection with Clements Markham.

\*Small label on ffep: K. BRITTON / 34 Wyomondley Road / Hitchin, Herts.

Lynch, Wayne. *Penguins of the World*. Text and photographs by Wayne Lynch. 1st Edition (?), 144 pp; numerous color photos, 2 appens, map, reading list, index; orig white cloth boards, spine lettered in black. Buffalo: Firefly Books/Bookmakers Press, [1997]. (coffee table book) (new in d.j.) (Next Stop NPX 04/08/98) \$45.02 50.00

The author who was an emergency medicine doctor gave up his career to become a successful wildlife photographer.

Lyttle, Richard B. *Polar Frontiers. A Background Book on the Arctic, the Antarctic, and Mankind*. 1st Edition, 8vo, viii 264 pp; illus with 2 double-page maps, notes, bib, index; orig color-illus boards by Wendell Minor; a very good copy in tatty dustjacket, boards have same illus as d.j. New York: Parents' Magazine Press, [1972]. (vg library binding in price clipped & torn d.j.) (\*prev owner sign) (both poles) (juvenile) (Renard 948) (eBay 11/01/99) \$ 6.25 40.00

The book discusses the differences that exist between the Arctic and Antarctic. Then the author divides the book into two parts; the Arctic and the Antarctic.

\*Previous owner signature on inside ffe: "George Remy Chenowitt".



- MacBeth, George. *Anna s Book*. 1st American Edition, 278 pp; quarto bound dark blue cloth on light blue papered boards, spine lettered in silver. New York:Holt, Rinehart, and Winston, [1983] (as new in as d.j.)(Arctic) (fiction) (eBay 10/06/98) \$ 3.74 6.00
- Fiction based on the failed 1897 attempt of S.A. Andree, and two companions to reach the North Pole from Sweden by hot-air balloon. The discovery of his camp 30 years later marked an event in polar exploration as poignant and surprising as the final days of Captain Scott.
- MacDonald, W.A. *A Farewell to Commander Byrd*. With a Foreword by David McCord. 1st Edition. Cr 8vo, {iv}, 31 pp; orig illus papered boards. Boards worn, & stained along the bottom, 3-inch piece missing from bottom of d.j. spine. New York: Coward-McCann, Inc., 1929. (worn d.j.) (Renard 953) \$ 15.00 65.00
- Account of the departure of Byrd's ship *The City of New York* for the Antarctic. Published in book form from a story appearing in the Boston *Evening Transcript*.
- MacDonald, Edwin A., Capt USN (Retired). *Polar Operations*. 1st Edition (?), Square 4to, xiv, 239 <242> pp; appens, glossary, bib, index; authors bio, colophon; illus with maps, diags & many photos; orig light gray cloth, lettered in black on spine & in blind on front board; Spine & d.j. discolored by sunlight(?). Scarce. Annapolis: United States Naval Institute, [1969]. (vg in chipped d.j.) (Bull 03/04/98) \$ 44.75 58.00
- Although several Polar booksellers consider this to be a scarce book there were 25 copies available on the Barnes and Noble web site on 08/05/00.
- Complete instructions on ice-breaking, convoys in ice, polar navigation, wintering over and so on, by a real master of the game. His bio, of which there are two—one on the next to last page and the other on the rear d.j. flap, does not mention that he wintered over, but he has a chapter all about it.
- The author was later associated with Lars Lindblad and the *Lindblad Explorer*, Antarctic cruise ship. I met the author in 71 when the *Lindblad Explorer* made a port call at McMurdo. They came to my office to request 30,000 gallons of potable water. I explained to them that I only had several 5 gallon jugs of water, but that they were welcome to it. I also advised them to try the Ship's Ops Officer who was located down the passageway and to the right. Apparently they thought that's who I was.
- Macfarlane, Stuart, ed. *The Erebus Papers*. 736 pp; 75 figs (maps, photos, charts, tables), 7 appens, notes on sources; orig dark blue boards, spine lettered in white. Brown stain on edges, small tear on top front corner of d.j. Auckland: Avon Press Ltd., 1991. (vg in vg d.j.) \$ 00.00 45.00
- Laid in pamphlet titled: *The Erebus Papers; Readers Guide*, 7 pp. Edited extracts from the Erebus proceedings with commentary. Tells the story of the investigation into the crash of Air New Zealand's DC10 on the slopes of Mt. Erebus in Antarctica.
- Mackintosh, A. L. A. *Shackleton s Lieutenant*. *The Nimrod Diary of A.L.A. Mackintosh British Antarctic Expedition 1907-09*. Edited by Stanley Newman. Associate Editor Richard McElrea. Research and Maps David Harrowfield. 1st Edition (?). 144 pp; endpaper and 7 other maps, 24 plates, 1 text illus, bio notes, index; orig black cloth-grained papered boards, spine lettered in gilt. Binding blemish on front board. Auckland, New Zealand: P.O.L.A.R Publications, 1990. (as new in d.w.) (Renard 966) \$ 27.50 47.00
- First publication of Mackintosh's diary. He later died while with the Ross Sea party of Shackleton's *Endurance* expedition.



Maclean, J. Kennedy. *Heroes of the Polar Seas. A Record of Exploration in the Arctic and Antarctic Seas.* With Eight Illustrations by W. H. C. Groome. 1st Ed(?), Thick 8vo, [viii], 383 pp; illus frontispiece, 2 folding maps, 8 plates; orig deep blue cloth, lettered in gilt, and illus in light blue and bright orange color on spine & front board; a very good plus copy; scarce. London: W. & R. Chambers, Limited, {1910}. (vg++) (both poles) (\*label) (\*bookplate) (USN 23.261) (After Spence 744) (before or after Renard 972) \$ 26.34 99.00

Front hinge starting at bottom, but still very tight and strong. Some slight rubbing at extremities and boards, The folding map of Antarctica at the back of the book shows some wrinkles of mis-folding, some slight age-toning to paper. Very good plus condition.

This copy does not have a publication date and lists J. B Lippincott Company in Philadelphia as joint publisher. Renard list 972 as having all gilt edges and does not list Lippincott. Spence lists both publishers.

\*Very small, book shaped label on inside front board at bottom hinge area: F. Loeser & Co. / Brooklyn / Book / Store.

\*Illustrated b&w bookplate of Dick Miller on fsep.

———. *Heroes of the Farthest North and Farthest South.* Revised and Enlarged by J. Walker McSpaden. viii, 298 pp; frontispiece of Peary, 2 folding maps, 16 b&w plates; chronology, index; orig blue cloth, spine lettered in black and front board lettered in red, front decorated with ship in ice with two figures alongside. Inside book is very good condition, front board is water(?) stained, front hinge started. New York: Thomas Y. Crowell Company Publishers, [1923]. (g/vg with stained cover) (both poles) (USN 29.18 with reference to 23.261) (after Spence 745) (after Renard 973) (eBay 05/15/98) \$ 18.50 40.00

The original book of this title was published in 1913 and contained 240 pp; so this version is larger. The original book was *Heroes of the Polar Seas*, published in 1910 and contained viii, 384 pp which is considerably larger than this "enlarged" edition.

MacMillan, Miriam. *Green Seas and White Ice.* 1st Edition(?), 8vo, xv, 287 pp; end-paper photos, illus with b/w photos; orig light blue cloth boards, spine lettered in white, front board decorated with line-art iceberg; boards soiled, corners slightly bumped and hinges very weak. New York: Dodd, Mead and Company, [1948] (Arctic) (\*prev owner sig) (Bull 09/26/00) \$ 00.00 21.00

This book was a gift from Colin when I visited him in September of 2000. After I purchased over \$400.00 in books he offered me any of the books in a box that he produced.

The author was the wife of Commander Donald McMillan who himself was an author of Arctic books and an Old Arctic Explorer.

\*Previous owners signatures on half title page: Adeline A. Little; which has been obliterated and replaced by : Robert L. Henry / Oct . 1970.



Mahon, Peter. *Verdict on Erebus*. Reprint of 1st Edition 1984. 296 pp; map endpapers, 3 other maps, 4 colored plates, 4 b&w plates; orig blue cloth-grained papered boards, spine lettered in silver. D.j. has separate paper band inserted with wording: "an airline's dilemma". Two messages (from Antarctica) about Quantas & Air New Zealand overflights laid-in. Newspaper article by John MacDonald laid-in. Red band is torn on spine. Auckland: William Collins, 1984. (as new in d.j.) [G-32374] (Renard 983) NZ \$ 24.95 39.00

On the 28 of November 1979 Air New Zealand Flight TE901 crashed on the slopes of Mount Erebus killing all aboard. This was the eve of the 50th anniversary of Admiral Byrd's flight to the South Pole. Peter Mahon was a Judge of the High Court of New Zealand and was the Royal Commissioner in the Erebus inquiry. He died on 11 August 1986.

Manley, Seon & Gogo Lewis, Editors. *Polar Secrets. A Treasury of the Arctic and Antarctic*. 1st Edition(?), Med 8vo, 356, [+4] (blank) pp; colored (blue & white) endpaper maps, double-page map, 14 plates, list of important dates; orig illus boards, the boards and d.j. are illus with the same fur-clad figure with a blank face, bottom edge red speckled. Corners are bumped and d.j. is slightly aged, else very good. Garden City, New York: Doubleday & Company, Inc., [1968]. (vg in d.j.) (label\*)(Renard 986) (eBay 08/04/98) 22.00 28.80

The authors are sisters who have collaborated on a number of books.

\*Gold foil label at left bottom of d.j. and wrapped around the spine panel. Lettered in black: A Doubleday Reinforced Library Edition, which is separated by the publishers anchor emblem and then the words; Library Edition repeated three times on the spine. However the book does not have any appearance of being ex-library.

Marret, Marion. *Seven Men among the Penguins: an Antarctic Venture*. Translated from the French by Edward Fitzgerald. With a preface by Paul-Emile Victor. 1st American Edition, xii 269 pp; 4 maps and plans, 8 plates, orig dark blue-green cloth, spine lettered in silver. Spine is faded and has 1/2 inch tear at top. New York: Harcourt, Brace and Company, 1955. Published in Britain as *Antarctic Venture*. (prev owners stamp\*) (Spence 762) [1951-1961 D-2081] (Renard 1001) \$ 3.50 26.00

French expedition to Terre Adelie 1952-53.

\*Previous owner markings: Name (Munro) written on front edge, Address stamp and date on inside cover: "Miss Marian Munro, Spring Grove State Hospital, Catonsville 28, Maryland, Oct 16 1955"

Marshall, James Vance. *My Boy John That went to Sea*. Illustrated by Lydia Rosier. 1st Bal-Hi Edition, 12mo, 125 pp + 3 adverts; frontispiece of whale ship in fjord, text illus with b/w drawings; wraps illus with colored drawing of boy on ship watching killer whales. Some edge wear and small corner creases else very good. New York: Ballantine, [1968]. (vg) (paperback pocketbook) (juvenile fiction— Cordes p26) (eBay 07/03/99) \$ 2.88 14.70

A coming-of-age novel in the tradition of the *Lord of the Flies*. Tells the story of a boy who ships out on his father's whalecatcher hunting for the blue whale in Antarctica. The catcher crew tries to tow a blue whale during a fierce storm.

The advert pages consist of a list of other Bal-Hi books and a reading level indicator for subject books. The front free endpaper consists of a note to parents and teachers. Both the reading level indicator and the endpaper note are from educators, so apparently the Bal-Hi books were/are used as reading aids in high schools. Original price 50¢. Previously published in England in 1966 and the United States in 1967.



———. *White Out*. {1st U.S.} Advance Uncorrected proof. 8vo, 256 pp; illus with one full-page map; stiff illus wraps, spine and back cover lettered in black, front cover lettered in white; as new. [New York]: Soho, [1999]. (as new) (paperback) (fiction) (eBay 12/11/00) \$ 9.20 22.00

In January 1942 the Royal Navy sends a small force on a secret mission to Antarctica. Three months later they are shelled by a German U-boat.

Marshall, Logan. Editor. *The Story of Polar Conquest. The Complete history of Arctic and Antarctic Exploration*. Including the Discovery of the South Pole By Amundsen and Scott. The Tragic Fate of the Scott Expedition and the Discovery of the North Pole By Admiral Peary. Illustrated. 1st Edition(?), 8vo, 319, 352 pp (page 252 has the following footnote: The 32 pages of illustrations contained in this book are not included in the paging. Adding these 32 pages to the 320 pages of text makes a total of 352 pages.); There is no half-title page, a group photo of Shackleton, Peary, and Amundsen are on the half-title page & a facing page drawing of Scott's & Amundsen's route to the South Pole with an inset map of Antarctica is between the group photo and the frontispiece portrait of Captain Scott, illus with b/w photos and drawings; orig red boards, spine lettered and decorated black, embossed main title on both spine and front board, front board illus with laminated photo of ship in pressure ridges. Extremely dirty boards, main title lettering on spine & front board badly faded or flaked, front hinge weak, back hinge starting. Very scarce. No Impression (see below), [NP, Myers, 1913]. (good) (both poles) (\*label) (USN 23.281a) (eBay 10/19/99) \$ 13.01 79.75  
5 copies on B&N

The only other copy of this book that I have seen advertised also had the fading/flaking of the main titles. The bottom of the title page which usually has the publishers impression apparently blank. The following information appears to have been added with a rubber stamp: P. A. Lindberg & Co., 162 N. Dearborn St. Chicago.

\*Previous owner label: Small typewritten label at top of fep: Book No26, Pvt. Lib'y., / of Arvid Bloomdahl.

Marvin, Ursula. B. and Brian Mason (editors). *Catalog of Antarctic Meteorites, 1977–1978*. 1st Edition(?), iii, 50 pp. illus with b&w photos of meteorites; brown decorated wraps. Washington, DC: Smithsonian Institution Press, 1980 (vg++) (paperback) (eBay 06/25/98) \$ 11.00 32.00

Smithsonian Contribution to the Earth Sciences—Number 23.

The meteorites, and fragments were collected in the Allan Hills.

Mason, Theodore K. *On the Ice in Antarctica*. With an Introduction by Lloyd G. Blanchard, National Science Foundation. Illustrated with photographs, charts, and maps. Med 8vo, 160 pp; 4 maps, over 85 illus, index; orig light blue-gray cloth, lettered on spine in dark blue. New York: Dodd, Mead & Company, 1978. (as new in price clipped d.j.) [20917] (Renard 1009) \$ 8.50 21.00

Mason was a Navy Journalist with Deep Freeze. He spent most of his time in CHCH at the *Dirty Duck* quaffing huge quantities of *Stienlager* beer and ogling the sheilas in miniskirts. He didn't even qualify as an OAE when he went to the Scott Polar Research Institute at Cambridge. But, they bestowed a degree on him anyway.





- . *The South Pole Ponies*. Introduced by Sir Peter Scott, C.B.E., D.S.C. Illustrated with photographs and maps. Med 8vo, {iv}, 212 pp; numerous illus, bib, index; orig blue-green cloth, spine lettered in black. Slightly shelf-worn d.j. New York: Dodd, Mead & Company, 1979. (as new in d.j.) (Renard 1010) \$ 12.50 35.00  
Parts played by ponies in Shcklton's and Scott's expeditions. Many of the photographs from the Canterbury and Turnbull museums.
- . *Two Against the Ice - Amundsen and Ellsworth*. Illustrated with photographs and maps. 1st Edition (?). Med 8vo, 192 pp; 7 maps, 85 illus, bib, index; orig light blue papered boards. Laid down clipping of *Wyatt Earp* postage stamp issued by Falkland Islands Dependencies. New York: Dodd, Mead & Company, 1982. (as new in d.j.) (Renard 1011) \$ 13.95 29.95  
The exploits of Amundsen and Ellsworth in the Arctic and Antarctic.
- Matthews, L. Harrison. *Penguins, Whalers and Sealers. A Voyage of Discovery*. Foreword by H.R.H. The Duke of Edinburgh. Med 8vo, 167 pp; orig blue cloth, spine lettered in silver. Published in British Commonwealth as *Penguin*. New York: Universe Books, 1978. (as new in slight shelf worn d.j.) (Renard 1020) \$ 8.95 22.81  
As a young man the author sailed with the whaling crews to the Antarctic Seas.



- Mawson, Sir Douglas, D.Sc., B.E. *The Home of the Blizzard*. Being the Story of the Australasian Antarctic Expedition, 1911–1914. Illustrated with thirty-five Photographs, eighteen Diagrams, and three folding Maps. Abridged {Revised} Popular Edition [i.e. Third Edition]. Med 8vo, xxxii, 438 pp; 3 folding maps, 18 text maps & diagrams, 33 plates, appens, glossary, index; orig light blue cloth, spine and front board lettered in black. D.j. is worn and torn with several pieces missing. Spine is faded where d.j. pieces are missing. London: Hodder & Stoughton Limited, 1934. (d.j.) (After Spence 776) (After USN 23–66.16) (Renard 1027) \$ 22.50 97.00
- . *The Winning of Australian Antarctica*. *Mawson's B.A.N.Z.A.R.E. Voyages 1929–1931*. Based on the Mawson papers. — See: A. Grenfell Price.
- May, John, ed. *The Greenpeace Book of Antarctica*. A New View of the Seventh Continent. [Foreword by Sir Peter Scott]. 1st N.Z. Edition. Demy 4to, 192 pp; several maps, numerous color and b&w illus, appen, bib, index; orig slick pictorial boards. GreenPeace postage stamp like labels (emperor penguins) pasted in on front free endpapers. New Zealand: MacDonald Publishing, 1988. (coffee-table book) (new in d.j.) [V17 A–38877] (Before/After Renard 1049) NZ \$ 45.00 40.14  
In encyclopedia format. Very readable. Conservation and future concerns.
- Mayer, Bob. *Eternity Base*. 1st Edition (?). 287 pp; orig black slick boards, silver lettering on spine. Novato, Calif: Lyford Books, [1996]. (new in d.j.) (fiction— Cordes p27) (ERH 06/17/97) \$ 15.36 21.95  
A government worker finds evidence of a secret U.S. military base built in Antarctica during the height of the Vietnam war. She tells her sister who works for Satellite News Network. SNN then sends a news team to locate the base. *Eternity Base* is one of the books in the Dave Riley action-adventure series. The author is a West Point graduate and Special Forces veteran.
- McCarthy, Mary Catherine, Editor in Chief. Explorers and Discoverers. *Admiral Byrd*. 1st Edition(?), square, 8vo, [iii], 47 pp; illus with numerous colored drawings; orig illus paper wraps, lettered in black. Boston: Allyn and Bacon, Inc., [1970]. (vg) (juvenile) (paperback) (\*ex-library) (eBay 09/20/99) \$ 5.20  
This is a text book for small children. The book is part of the Concepts and Inquiry series and was prepared by the Social Science Staff of the Educational Research Council of America.  
\*Ex-library stamp on title page: "OUR LADY OF PERPETUAL HELP SCHOOL / 101 S, MILLER RD. / SCOTTSDALE ARIZONA".
- McCracken, David R. *Four Months on a Jap Whaler*. 1st U.S. Edition, 8vo, viv, 228 pp; title page illus with publishers device, illus with b/w photos; orig green cloth with black lettering on spine; dirty boards, corners bumped, else very good. New York: Robert M. McBride and Company, [1948]. (vg) (eBay 01/18/00) \$ 16.74 40.00  
The author, who was an American on a Japanese whaler tells of his run around with Task Force 68 (Highjump). Radio checks requested by the TF are not kept by the TF ships.



- McCurdy, Michael. *Trapped by the Ice. Shackleton's Amazing Antarctic Adventure.*  
 Illus by the author. 1st Edition, oblong, 41 pp; fully illus with watercolor paintings,  
 2 maps & 4 photographs, bib, index: Orig illus/plasticized boards, spine and boards  
 lettered in black, Boards illus with same design as dust jacket which is common  
 in turtleback binding. New York: Walker and Company, [1997] (juvenile) (turtle-  
 back) (new in new d.j.) (Amazon 12/07/98) \$ 13.42 \$16.85  
 Describes the events of Shackleton's 1914 Antarctic voyage when the *Endurance*  
 got stuck in the ice and the resulting 2-year saga.  
 A Beautifully illustrated little book.
- McGovern, Ann. *Playing with Penguins and Other Adventures in Antarctica.* Written  
 and photographed by the author with additional photos by Colin Montearth. 1st  
 Scholastic Printing, 48 pp; illus with color photos, photo of penguins and Zodiac  
 on title page; orig photo decorated boards, spine & back board lettered in black,  
 front board lettered in orange, black & white. New York: Scholastic Inc., [1994].  
 (new) (juvenile) (turtleback binding) (Amazon.com 24/09/98) \$ 12.85 32.00  
 The author went to Antarctica with her grandmother aboard the MV Frontier Spirit.
- . *Playing with Penguins and Other Adventures in Antarctica.* Written and  
 photographed by the author with additional photos by Colin Montearth. 1st  
 Scholastic Printing, 48 pp; illus with color photos, photo of penguins and Zodiac  
 on title page; orig photo decorated wraps, spine & back cover lettered in black,  
 front cover lettered in orange, black & white. New York: Scholastic Inc., [1994].  
 (new) (juvenile) (paperback) (Amazon.com 20/09/98) \$ 5.99 10.37
- McGuinness, Charles John. *Sailor of Fortune: Adventures of an Irish Sailor, Soldier,  
 Pirate, Pearl-Fisher, Gun-runner, Rebel and Antarctic Explorer.* Illustrated. Re-  
 print. 8vo, xii, {xiii}, {13}, 14–313 pp; 10 plates, appens (sea shanties); orig blue  
 cloth, spine and front board lettered in red. Spine somewhat spotted & faded where  
 d.j. piece is missing otherwise good+. D.j. has 2 inch piece missing from bottom  
 of spine. Published in Great Britain as: *Nomad* (New York): A.L. Burt Company,  
 Publishers, 1935 (prev owner inscription\*) (good+ in worn d.j.) (Same as Renard  
 956) \$ 15.00 35.00  
 Subtitle sounds like Jim Landy's calling card. The author served on Byrd's first  
 expedition and was also a rum-runner and a member of the IRA, but never wintered  
 over.  
 Inscription on front free endpaper: "To Russell from Nellie and Bob – Nov. 15, 1938".
- McKenzie, Edward. *Opposite Poles.* Assumed to be 1st Edition, NZ Issue. 189 pp;  
 map, 8 plates, text drawing, index; orig blue cloth-grained papered boards, spine  
 lettered in silver. Spine badly faded, Review from d.w. mounted to front free  
 endpaper. London: Robert Hale Limited, New Zealand, Whitcombe & Tombs  
 Limited, (1963). (signature\*) (after Spence 740) (Renard 960) NZ\$ 13.50 34.00  
 A study of contrasting personalities of Fuchs and Hillary. The Author, a New  
 Zealander, was journalist and tractor driver on the expedition.  
 \*Signature on front free endpaper: "Graham."



- McKinlay, William Laird. *Karlak: The Great Untold Story of Arctic Exploration*. Foreword by Magnus Magnusson. Family Bookshelf Edition? 170 pp; photo illus with b/w photos, acknowledgments, list of illus, index; orig blue cloth grained papered boards, silver lettering on spine. New York: St. Martin's Press, (1977) (good in worn d.j.) (Arctic) (personal label\*) (? 03/?/95) \$ 1.25 25.00
- Karlak* was the lead ship on the ill fated Stefansson Arctic Expedition of 1913–1918. The ship sank and the crew of 25 was left stranded while their leader continued his northern exploration not returning for five years. The author was magnetician and meteorologist of the expedition.
- \*Personal address label of previous owner on front free endpaper: "Violet May Bennett \ 3715 W. Jackson St \ Pensacola, Fla. \ 32505".
- McKinley, Captain Ashley. [*The South Pole Picture Book* (cover title)]. Containing Many Pictures Never Before Published of Admiral Byrd's Famous Trip to the Antarctic and South Pole by Captain Ashley McKinley, Aerial Surveyor and Photographer with Admiral Byrd during two exciting years in the Antarctic which included a daring flight to the South Pole. 1st Edition (?). Med 4to, [32] pp including wrappers, consisting of 2 pages of text & illus with b/w photographs (some full-page) & 1 map with captions; original wrappers. Pencil scribbles on inside front wrapper, wrappers are separated else good/very good. Very scarce. New York: Samuel W. Miller, [1934]. (good/vg) (paperback) (Renard 963) \$ 39.08 55.00
- The dealer described this copy as VF (I purchased it by auction from a stamp/cover dealer). This is the first copy of this book that I have seen, so I don't know what is considered as fine, good or indifferent.
- The author was third in command of the expedition. The only person on this expedition who had ever been to Antarctica before was Martin Roone, father of Finn, Martin Roone was with the Amundsen expedition on 1911. Paul Siple's last name is spelled Seiple in this book. Typo ??
- McMillin, Bruce. *Penguins at Home—Gentoos of Antarctica*. 1st Edition (?). 32 pp; panoramic photo on endpapers, color photo illus; orig illus plasticized boards. Boston: Houghton Mifflin Co., 1993. (new in d.j.) (childrens coffee-table book) \$ 18.00 27.00
- Photographed by the author who traveled to the Antarctic Peninsula aboard the MV *Illiria* during January and February 1992.
- McMurdo Sometimes*. [*Super Sunday Sometime...z*]. Deep Freeze 67, Winter Over. Vol. I March–June, Vol. II July–October. 1st Edition. Oblong, not paginated (approx 500 sheets each), numerous illus (drawings and traced) some in color and some in purple; orig blue cloth-grained papered boards, front board lettered in gilt. [McMurdo: Radio Division Publishers, 1967]. (Two Volumes) (Hardcover, only known bound copy in existence) (not in Spence) \$ 00.00
- Consists of the weekly station newspaper. Includes world news from AFRTS; local news and gossip; comic strips, local and american sports, crossword puzzles, want ads, science and just about everything that a regular Sunday newspaper would have except for commercial advertisement. Written, edited, compiled and printed by volunteer members of the winterover party. Binding handcrafted by Guam Handicapped.



McPherson, John G. *Footprints on a Frozen Continent*. 1st Edition (NZ Issue ?) 4to, 152 pp; numerous maps, color and b&w photos and other illus, index; orig white boards, spine and front board lettered in blue, Sydney & Wellington: Hicks Smith + Sons Ltd., 1975. (coffee-table book) (as new in d.j.) (Renard 976) \$ 20.00 47.00

The author is N.Z. and the book was typeset in N.Z. — assume this is N.Z. issue. Most of the photographs are in the ice-free valleys of South Victoria Land.

Mear, Roger, and Robert Swan. *In the Footsteps of Scott*. With research and additional material by Lindsay Fulcher. 1st Edition (?). Super roy, xiv, 306 pp; endpaper maps and 2 others, frontispiece (showing ice cliffs of the Barne Glacier, Cape Evans), numerous illus (many in color), appens, bib, supporters and sponsors, index; orig blue cloth-grained papered boards, spine lettered in gilt & gilt publishers device on foot of spine. London: Jonathan Cape, (1987). (new in d.w.) (Renard 1052) \$ 14.45 35.00

Published in the United States as *A walk to the Pole*.

Account of the 1985 re-creation of Scott's 883 mile trip to the pole. Winner of the 1987 Boardman Tasker Award for Mountaineering Literature.

———. *A Walk to the Pole. To the Heart in Antarctica in the Footsteps of Scott*. With research and additional material by Lindsay Fulcher. 1st American Edition. Super roy, xiv, 306 pp; endpaper maps and 2 others, frontispiece (showing ice cliffs of the Barne Glacier, Cape Evans), numerous illus (many in color), appens, bib, supporters and sponsors, index; orig blue cloth-grained papered boards, spine lettered in silver. Laid-in newspaper photo and caption of Authors and Gareth Woods. New York: Crown Publishers Inc., 1987. (new in d.j.) (Renard 1053) \$ 24.95 31.84

According to *Renard*, the spine is gilt.

Melville, George W(allace). *In the Lena Delta. A Narrative of the Search for Lieut-Commander DeLong and his Companions, Followed by an Account of the Greely Relief Expedition and a Proposed Method of Reaching the North Pole*. 1st UK Edition, xiii+498 pp; 16 illus, 4 fldg maps. Quarter-bound leather binding, with raised ribs on spine, corners leather bound, orange cloth sides, showing very little wear, spine lettered in gilt. New ep's. Slightest foxing throughout. Very Good. London: Longmans, Green, and Co. 1885. (vg) (prev owner stamp\*) (Arctic) (AB11239) (acquired 07/08/94) \$ 96.75 190.00

Parmer 1998 catalogue lists 1884 U.S. Edition cloth edition for \$225.00.

Since I purchased this book it has been attacked by some kind of bookworm. Front edges of boards have been laced as well as the top of the back board. Worm damaged discovered 12 May 1996. Froze the book in a freezer bag for four days.

Melville was Chief Engineer on the *Jeannette*, and was in command of one of the two boats that reached the coast after *Jeannette* sank. He was a member of the Greely relief expedition. He later became an Admiral and the Engineer-in-Chief of the U.S. Navy.

\*Name stamp (M.W. Judell) upper right corner of title page.



- Melville, Herman. *Moby Dick*, or The Whale. With a portfolio of nineteenth century whaling prints selected and introduced by Willard Throp. xvi, 527 pp; illus with color plates on un-numbered pages between the front-matter and the start of the book.; orig simulated green leather, spine lettered in gilt, boards decorated in gilt with a stylized compass rose, all boxed and with rules, aeg; very good plus with slightly bumped bottom corners. Franklin Center, Pennsylvania: The Franklin Library, {1979}. (vg plus–near fine) (fiction) (after Spence 785) (eBay 02/08/00) \$ 13.50  
A fictional classic.
- Menster, William J. *Strong Men South*. Privately printed. vii, 206 pp; 16 plates; orig blue cloth, lettered on spine and front board in gilt, front board decorated with gilt iceberg and ship. Dubuque, Iowa: Stromen, nd. (authors inscription\*) (vg in wrong d.j.) (After Spence 786) (Renard 1056) \$ 5.00 30.50  
Author was fleet chaplain for Operation High Jump. Originally published in Milwaukee by the Bruce Publishing Company 1949. There are numerous issues for this book. **The d.j. on this copy is for the IGY Edition.**  
\*Personally inscribed & autographed by the Author: "to Billy-Ace with blessings Wm. Menster"
- . *Strong Men South*. Privately printed. Special AmVet Edition (2nd Edition per d.j.), vii, 206 pp; 16 plates; orig white cloth, lettered on spine in blue, front board decorated with blue iceberg and ship. Dustjacket has stains on front bottom and is torn with pieces missing, pages browning on edges, else very good, seller described book as "near mint". Dubuque, Iowa: Stromen, [1949, but actually later]. (authors inscription\*) (slip with ordering information laid in\*\*) (vg in fair d.j.) (After Spence 786) (Renard 1057) \$ 5.00 40.00  
Menster was the AmVets National Chaplain for the 1951–1952 term year and he served a second tour becoming the first chaplain to do so. This information is located on the d.j. The latest date on the d.j. with a past tense is 1954.  
\*Inscription: To Mrs Joe O'Brien / Yours in AmVets, / Father Bill  
\*\*Laid in slip: Additional copies of this Special / AMVETS Edition of *Strong Men / South* are available to AMVETS, / autographed and postpaid, at \$2.00 / each Address: / Stromen Publishing Co. / 321 Bank and Insurance Bldg. / Dubuque, Iowa
- Mericq, Brigadier Luis H., Army of Chile. *Antarctica: Chile's Claim*. 1st Ed(?), xii, 130 [2] (blank) pp; frontispiece (in ice cave), 2 maps, 4 figs, several illus, 4 tables, appen, index, about the author, colophon, special credits; orig stiff color illus wraps. Washington, DC (Fort Lesley J. McNair): National Defense University, 1987.(vg++) (paperback) (Renard 1058) (eBay 04/23/99) \$ 16.25 22.50  
The author was a International Research Fellow at NDU when he wrote this book. I do not think that he is an OAE.
- Merritt, A. *The Face in the Abyss*. Illustrated by Ned Dameron. [deluxe] Limited Edition [authors final revised version reprint], 286 pp; endpapers half title & title page illus with b/w drawings, b/w frontispiece, illus with 14 full page & facing page b/w & color paintings; as new in as new dust jacket in as new slip case. Hampton Falls, NH: Donald M. Grant, Publisher Inc., [1991]. (as new in as new d.j. & as new slipcase) (\*authors signature) (fantasy science fiction—Cordes p27) \$ 31.85 60.00  
\*Signed and numbered on inside flap. Number 51 of 375 copies. (price \$60)  
Originally published as a novelette in 1923. Probably has little Antarctic content.  
The ancient people leave the warm Antarctic when the Earth rocks and swings. They sail north and settle in the Andean Wilderness at Yu-Atlanchi.



Messner, Reinhold. *Antarctica. Both Heaven and Hell*. Translated by Jill Neate. 1st British Edition (?). 383 pp; 32 colored plates, numerous b/w illus & a few maps; orig blue cloth-grained papered boards, spine lettered in gilt. (Ramsbury): The Crowood Press, (1991). (as new in d.w.) (Finch 07/17/98) (Renard 1059) \$ 27.00 40.00

The crossing of Antarctica on skis in 92-days. From the Peninsula to South Pole and then on to McMurdo. Parmer takes exception to the nude, below the waist, photo of Messner's two-year-old daughter on the page following the title page.

Mickleburgh, Edwin. *Beyond the Frozen Sea – Visions of Antarctica*. 1st U.S. Edition. Med 8vo, xvi, 256 pp; 19 maps (including endpapers), 79 color and 21 b&w illus, 7 appens, index; orig blue cloth-grained papered boards, spine lettered in gilt. (Great Britain: The Bodley Head Ltd., 1987); New York: St. Martin's Press, 1987. (as new in d.j.) (after Renard 1061) \$ 21.67 45.00

A review of the history of the continent. The first two parts, of this four part book, discusses the exploration and scientific interests of the early and subsequent expeditions, and the last two parts deal with the past, present and potential economic development with the ensuing political reverberations.

Migot, Andre. *The Lonely South*. Translated from the French by Richard Graves. 206 pp; 3 maps, 25 plates, 3 appens; orig blue cloth-grained papered boards, lettered on spine in silver. London: Rupert Hart-Davis, 1956. (fine in worn price clipped d.j.) (Spence 790) [D-2090d] \$ 8.50 25.47

Details the experiences of a French physician on Kerguelen Island and with an Australian expedition in the Antarctic.

Mill, H. R. *The Siege of the South Pole*. By Hugh R. Mill, D.Sc., LL.D. With Illustrations From drawings, Photographs, and Maps, and with Map in Colours by J. G. Bartholomew. First U.S. Edition. xvi, 455; frontispiece (photo by Drygalski, same as front board illus), large colored folding map at end (missing), 2 other folding maps & 16 other maps, 53 plates, 8 text illus, appen, index; orig white-decorated & lettered green cloth with pasted down photo of ice shelf on front board, spine decorated with silver illus of man in crow's nest. Corners are bumped & thin else very good, scarce. New York: Frederick A. Stokes Company, Publishers, (1905) (vg) (bookplate\*) (Spence 794) (Renard 1070) (eBay 02/06/98) \$ 71.65 246.00  
1st English Ed.

The large colored, folding map at end of volume was missing. There is no apparent tear, so map may have been laid in?

Colin Bull had a black & white reproduction of the missing colored map printed for me from a copy of the book in his collection. My cost for the book includes \$20.00 that I paid to Colin for two copies of the map reproduction.

\*Previous owner bookplate on inside front board; Ex-Libris William Herbert Hobbs. Also prior owner rubber stamp on front inside free endpaper: (in three lines) William Herbert Hobbs / University of Michigan / Ann Arbor, Mich, U.S.A.



Mill, Hugh Robert. *The Life of Sir Ernest Shackleton, C.V.O., O.B.E (Mil.), LL.D.* 2nd Edition(?), 8vo, xv, 312 pp; frontispiece portrait of Shackleton and his younger son, illus with 20 b&w plates, 4 maps, appen, index; orig blue diced cloth, spine and front board lettered in gilt, embossed publishers device on back board. Slight foxing else very good. Scarce. London: William Heinemann Ltd, MCMXXIV (1924). (vg) (\*bookplate) (Spence 797) (USN 29.20) (Renard 1073) (Finch 05/06/99) \$ 47.00 79.75

This is apparently the second edition, with several corrections and editorial changes. Page x, dated 14 May 1924, is a note concerning the second edition. However, this may be a reprint of the second edition. According to the verso of the title page there was the first edition during april 1923, the cheap edition during October 1924, and New Impression October, December 1924.

\*The bookplate which is on the inside front board appears to have been an award presented to C. Davies for his singing ability. The bookplate reads as follows: **Foster Prize / SECOND PRIZE / PRESENTED TO / C. Davies / By the visitors of St Paul's Sunday School, Bennett St., / FOR SINGING SIGHT AND PROFICIENCY IN HARMONY AND THOROUGH BASS. / 1925.** It should be noted that the bookplate was printed as second prize, but it has been lined out with "first" written above.

Miller, Francis Trevelyan. *The Flight to Conquer the Ends of the Earth. Byrd's Great Adventure.* With the Complete Story of All Polar Explorations for One Thousand Years. By Francis Trevelyan Miller, LL.D., Litt D. Historian; International Geographical History of the World with Admiral Robert E. Peary; American Hero Tales, Etc. With Forewords by General A. W. Greely, U.S. Army, Retired. Commander of the "Lady Franklyn Bay" North Polar Expedition. [and] Dr. Henry Fairfield Osborn, President of the American Museum of Natural History. Illustrated. Photographs, Historic Prints, Etc. 383 pp; colored frontispiece, 80 b&w plates, chronology of explorations; orig blue cloth, lettered in silver and black on spine and front board, with colored illus mounted on front board. No Imprint. (previous owner inscription\*) (vg) (before/after [?] Spence 802) (USN 23.312a) \$ 19.50 26.00 (w/imprint)

This edition/issue not in Spence. Sold, at least partly by subscription, copies of this book are found with many different imprints (or no imprint at all). This issue does not have the colored endpaper maps.

\*Inscription on front free endpaper: "Philip T. Zeigler 1930 From Mother".

———. *The Flight to Conquer the Ends of the Earth. The World's Great Adventure.* 1000 Years of Polar Exploration including the Heroic Achievements of Admiral Richard Evelyn Byrd. By Francis Trevelyan Miller, LL.D., Litt D. Historian; International Geographical History of the World with Admiral Robert E. Peary; American Hero Tales, Etc. With Forewords by General A. W. Greely, U.S. Army, Retired. Commander of the "Lady Franklyn Bay" North Polar Expedition. [and] Dr. Henry Fairfield Osborn, President of the American Museum of Natural History. Illustrated. Photographs, Historic Prints, Etc. 384 pp; colored endpaper maps, colored frontispiece, 80 b&w plates, chronology of explorations; orig blue cloth, lettered in silver and black on spine and front board, with colored illus mounted on front board. Bright copy in worn and torn (irregular shaped piece missing from front, bottom), price clipped d.j. Philadelphia (?): The John C. Winston Company, Chicago, Philadelphia, Toronto, (1930). (vg in worn d.j.) (Same text as above) (Spence 803 giving date as 1932) (USN 23.312) \$ 7.50 45.00





Mitterling, Philip L. *Americans in the Antarctic to 1840*. 1st Edition (?). ix, 201 pp; 2 maps, 2 plates, sources, index; orig mustard cloth, lettered on spine & front board, and decorated on front board (antarctic continent) in black. Urbana: University of Illinois Press, 1959. (fine in slightly worn d.j.) (Spence 806) [1951–1961 A–294] (Renard 1087) \$ 16.00 47.00

History of early american involvement in the antarctic from the sealing voyages in the late eighteenth century to the Wilkes Expedition.

Mizumura, Kazue. *The Emperor Penguins*. A Let's Read and Find Out Book Club Edition. oblong, 12mo, 36 pp; illus with color and b/w watercolor paintings; orig illus cloth-grained papered boards; spine and boards lettered in black and blue. Near fine. New York: Thomas Y. Crowell Company, [1969]. (near fine) (turtle-back) (juvenile) (eBay 08/30/99) \$ 7.54 22.50

The author, who never went to Antarctica, studied the penguins in zoos and she did a very good job of presenting factual information.

Professional observation: The text in this book is composed in hanging (outdent instead of indent) paragraphs. Some pages have two or three paragraphs.

Monteath, Colin. *Antarctica. Beyond the Southern Ocean*. 1st Reprint, oblong 160 pp; decorated endpapers (marbled ice), profusely illus with color photos, reading list, index; orig blue cloth-grained papered boards, spine lettered in silver. Auckland, NZ: David Bateman, [1997]. (new in d.j.) (\*autographed) (coffee table book) (Hedgehog House NZ 10/22/99) \$ 42.65 52.00

First published in New Zealand, 1996. The author is a photographer and mountaineer who has made more then 20 deployments to the Ice.

\*Autographed by author on half-title page.

Moody, Dr. Joseph P. with W de Groot van Embden. *Arctic Doctor*. 1st Edition(?), x[iv], 241 pp; endpaper maps, illus with photos; orig light blue cloth boards, spine lettered in dark blue. Spine faded slightly, some foxing amd tjreadbare at head and foot of spine. New York: Dodd Mead & Company, [1955] (g) (Arctic) (previous owner inscription\*) (eBay 03/21/99) \$ 3.50 32.00

Dr Moody was physician, explorer and photographer working with the eskimos in the Canadian East Arctic during 1946 through 1949.

The copyright date on the title page verso is 1955 however the previous owner dated her inscription; June 1953.

\*Inscription: Mrs E.C. Turner / June 1953

Moon, Nicola. *Penguins in the Fridge*. Illustrated by Peters Day. 2nd Printing(?), 8vo, 34 unpaginated pp (including wraps and endpaper); illus with colored paintings depicting the story line, with instructions on making paper penguins; stiff illus paper wraps, spine and back cover lettered in black, front cover lettered in blue & Red, corner front cover has been bent else very good. London: Pavilion, [1995] (vg) (paperback) (juvenile) (fiction) (eBay 07/22/00) \$ 3.52

Joe wants a pet, but his mother doesn't. Joe makes card board penguins and keeps them in, you guessed it, the fridge. He makes so many penguins that his parents decide to get him some gold fish. Joe has his pets and his mom gets the fridge back.



- Moorehead, Alan. *The Fatal Impact*. An Account of the Invasion of the South Pacific 1767–1840. 1st Edition, 8vo, xiv, 230 pp; illus with endpaper & 4 other maps, portrait frontispiece; of Captain Cook & 30 other plates, appen, bib, index; orig navy-blue cloth, spine lettered in gilt and front board decorated with gilt publishers device, very good crisp clean copy in very good mylar covered dust jacket. New York: Harper & Row, Publishers, [1966]. (vg+ in vg protected d.j.) (Befire/after Spence 808) (Before/after Renard 1089) (eBay 02/18/00) \$ 13.20 33.00
- A narrative of the exploration of the South Pacific including Antarctica, a period of adventure, courage high purpose—and disastrous consequences..
- Original price \$5.95.
- Moran, Richard. *Cold Sea Rising*. 1st Edition(?), [x], 352 pp; orig quarter dark blue cloth with lighter blue paper sides, spine lettered in gilt. New York: Arbor House, [1986]. (as new in vg d.j.) (fiction—Cordes p27) (eBay 03/26/99) \$ 6.30 16.95
- The Ross Ice Shelf breaks off and gets underway. Premier Antarctic scientist, Admiral Waldo Rankin and a beautiful Russian scientist come to the rescue.
- According to the d.j. the author spent a year researching the book. He acknowledges Art Ford USGS for helping him in his research.
- . *Earth Winter*. 1st Edition. 350 pp; light blue cloth grained papered boards, spine lettered & decorated with publishers device in silver; as new in as new dust jacket. New York: A Tom Doherty Associates Book, [1995]. (as new in as new d.j.) (Arctic fiction—Cordes p28) (eBay 01/20/01) \$ 5.00 22.95
- Sequel to: *The Empire of Ice*. Cordes may be off track here as the book appears to have an Arctic connection only. She does not list *The Empire of Ice* in her annotated bibliography.
- Morley, F. V., and J. S. Hodgson. *Whaling North and South*. 1st U.K. Edition(?), demy 8vo, xvii, (xviii-xxii unnumbered), 230[4] (blank), 8 (unnumbered inserted advertisement), pp; front endpaper maps, frontispiece of blue whale, illus with 47 b/w photos with one map and one diagram, list of publishers books; orig blue cloth, top edge badly faded blue, all others uncut, spine lettered in gilt, title blind stamped on front board; spine slightly faded, foot of spine cracked, else very good; scarce. London: Methuen & Co. Ltd., [1927]. (vg) (both poles) (USN 32.29b) (Spence 812) (before Renard 1093) (eBay 06/27/00) \$ 33.00 57.00
- Renard describes as having black lettering on spine and front board, but speculates that it is a late issue binding.
- Morley was a British journalist who made one abortive journey to the North Pole on a whaler, but didn't enjoy the experience enough to write about it. Hodgson was a Nantucket man who shipped on a whaler in 1924, mainly in Antarctic waters.
- Morris, M.E. *The Icemen*. a Novel [of Antarctica]. 1st Edition (?). {v}, 330 pp; front endpaper map; orig navy-blue slick papered boards, spine lettered in silver. Novato, CA: Presido Press, 1988. (as new in d.j.) (fiction—Cordes p28) \$ 17.95 19.95
- A Nazi remnant under Martin Bormann attempts to establish a colony at an Argentine Antarctic station.
- Author was the commanding officer of VX-6 from May 1965 until June 1966.



- . *C-130. The Hercules*. xiv, 130 pp; numerous colored and b/w photos, acknowledgments, preface, appen; stiff colored illus wraps, glossary, white lettering on spine, front and rear wraps. Novato, California: Presidio Press, (1989) (as new) \$ 5.95 13.00
- Mortimer, Gavin. *Shackleton and the Antarctic Explorers. The Men Who Battled to Reach the South Pole*. 1st Edition (?), 128 pp; illus with b/w & some color photos, appen, bib, index, acks; plasticized illus boards, spine and board lettered in black; d.j. and board have same illus/design; front bottom edge of d.j. has a one inch cut and then about a one inch tear. np: Carlton[Books Limited], [1999]. (as new in vg d.j.) (coffee table book) (eBay 03/27/00) \$ 27.72
- The same old tired story about the men who pitted their wits against Antarctica, and sometimes paid the ultimate price for their daring.
- Moss, Sanford. *Natural History of the Antarctic Peninsula*. Text by Sanford Moss. Illustrations by Lucia de Leiris. 1st Edition (?), xii, 208 pp; several text maps, very numerous fine illustrations, references to each chapter, glossary, index; orig blue cloth boards, spine lettered in gilt. New York: Columbia University Press, 1988. (as new in vg d.j.) (eBay 10/27/98) (Renard 1100) \$ 32.25 65.25
- The author and illustrator were guests of the National Science Foundation. Probably as part of the Endowment of the Arts Program.
- Mountevans. Rear-Admiral E.R.G.R. Evans, C.D.B.S.O.R.N. *South with Scott*. Illustrated with Maps and Photographs. Reprint(?). 16o, 318 [324] pp; portrait frontispiece (painted from a photograph taken by Ponting), decorated/illustrated title page, list of personnel, & 4 b/w plates, 3 double-page & 1 full-page at end (pp 319–324, unnumbered, detached) maps; orig burgundy flexible full morocco leather, spine lettered & decorated in gilt, teg, very thin leather bookmark. The folding map at the back of the book has been detached from the end-paper, map is chipped where it was detached, corners are slightly bumped, top of spine has a very small pull tear, tight binding, clean pages, overall near fine. London & Glasgow: Collins Clear-Type Press, { 1921? }. (near fine) (pocketbook style & size) (original edition is Spence 432) (eBay 20/08/98) \$ 82.60 130.20
- This book has been reported to be the most re-printed polar book. A Renard catalog (No. 360, 1998) listed a similar book, with semi-limp cloth which has the same pagination as my copy. The size for the Renard book was listed as; Pott 8vo (101 by 153 mm). I got my listed size, 16o, from Colin Bull. Renard list publication date of 1948.
- A friend of Colin Bull, DR Michael Rosove has made a study of South With Scott and owns 50 to 60 different editions of the book. According to Michael this version was published around 1936 in two versions, one with 317 pages, and one with 318 pages. It comes in flexible leather in red, blue, and burgundy; and in green paper. There is also a slip-case in hard-card, paper covered.
- Mountevans, Admiral Lord. *South with Scott*. New & Revised Edition, 1st Reprint. 288 pp; portrait frontispiece, 4 maps, 27 plates, list of personnel; orig blue cloth boards, spine lettered in silver. London: Collins, 1949. (inscription/ex library\* ?) (good) (original edition is Spence 432) \$ 25.00 32.00
- Evans was navigator and second-in-command of Scott's Terra Nova expedition. Lord Mountevans was originally LT E.R.G.R. Evans. The USN Bib lists his full name as: 1st Baron Edward Ratcliffe Garth Russell Evans Mountevans



\*Signature and inscription on inside front board: "Lw. G. Mar...(?) – Warminster. March 24th 1951".  
 4-line green handstamp on inside front board: "The Grange, Chitterne, Warminster, Wiltshire." Oval  
 green handstamp on inside back board: "The Grange 24 Mar 1951 Chitterne, Wilts."

- . *Man Against the Desolate Antarctic*. 1st U.S. Edition (?). xvi, 172 pp; endpaper maps, 23 plates, bib, index; orig blue cloth, spine lettered in gilt. Boards are slightly stained at the top. New York: Wilfred Funk, Inc., 1951. (Printed in Great Britain) (good in worn, price clipped d.j.) (Spence 439) [1951–1961 D–2098] (USN 23.390) \$ 15.65 35.00  
 Originally published in England in 1950 as *The Desolate Antarctic*.
- [Mountevans], Admiral Sir (Edward Evans). *British Polar Explorers*. Number 53 in the Britain in Pictures series. 2nd Impression, 8vo, 48 pp; 8 color plates and 14 b/w illus; orig blue papered boards, lettered in white, boards are framed with rules and the front board is decorated with a device that resembles a compass rose; the d.w. is illus with the same design as the binding with the exception of the number 53 appearing at the foot of the spine on the d.w., but not on the binding, the d.w. also has adverts on the rear flap and d.w. back; some foxing and browning to endpapers and rubbing to edges of d.w. else a very good copy. London: Collins 14 St. James Place, MCMXLVI (1946). (vg in worn d.w.) (both poles) (USN 29.39) (after Spence 433) (Renard 501) (eBay 06/14/99) \$ 12.00 15.00  
 The 1st Edition (1943) has 19 b/w illustrations. Renard describes the book size as being F'cap. It might be, but it doesn't compute
- . *The Antarctic Challenged*. First U.S. edition (?). vii, 247 pp; endpaper map, 11 plates, bib, index; orig blue cloth, spine lettered in gilt, top edge dyed blue (?). Spine is badly faded, boards are worn, back board stained. Great Britain: Staples Press, Ltd., 1955; New York: John De Graff, Inc., 1956. (Spence 442) [1951–1961 D–2096] \$ 5.00 19.00
- . *From Husky to Sno-Cat*. A Short Survey of Polar Exploration Yesterday and Today. 1st Edition(?), 8vo, 173 pp; endpaper maps, portrait (b/w photo) frontispiece, illus with 18 b/w photos, bib, index; orig diced blue papered boards, lettered in gilt on spine, publisher's device blind-stamped on bottom of front board; spine faded else a very good copy. London: Staples Press Limited, [1957]. (vg) (both poles) (\*inscribed) (+ex-library) (Spence 443) (Renard 510) (eBay 01/07/00) \$ 9.00 32.00

\*Frontispiece autographed with: signature of Mountevans, admiral, 1 July 58.

+Lending Library bookplate on inside front free endpaper of W. H. Smith & Son with terms of borrowing and payments for subscribers and non subscribers. With a purple stamp on top of bookplate: 1/-.



Mountfield, David. *A History of Polar Exploration*. 1st Dial (U.S.) Edition, Med 4to, 208 pp; endpaper maps, b/w frontis photo of 2 men and Scott's Terra Nova framed in ice grotto entrance, 150 plus illus & photos, including 7 text maps, 24 colored plates, numerous other illus, append, bib, acks, index; orig blue cloth-grained papered boards, spine lettered in gilt; spine and top of front board faded else a very good copy in dustjacket. New York: The Dial Press, 1974. (vg + in vg d.j.) (\*inscription) (both poles) (coffeetable book) (Renard 1103) (eBay 13/13/99) \$ 8.00 17.50

The major expeditions to both poles are covered.

\*Previous owners identification on top of half title page. Information written in blue pin: Hanson M. Evans, Sr. / 515 Idlewild Circle / Media, Pennsylvania, U.S.A. / (November 1976). Information on pasted in address label: Mrs Elsie G. Evans / 515 Idlewild Cir / Media PA 19063

Muenchen, Al. *Flying The Midnight Sun. The exploration of Antarctica by Air. 1st Edition(?)*, xii, 164 pp; numerous illus & sketches by author, bib, index; orig blue cloth boards, lettered on spine and decorated on front in gilt; a very good ex-library copy. New York: David McKay Company, Inc., [1972]. (vg in vg mylar covered d.j.) (young adult/adult) (\*ex-library) (Renard 1105) (eBay 02/25/00) \$ 20.60 63.60

Original price \$6.95. Loaded with original drawings by the author. Aviation from the beginning until the early 70s.

\*Usual library markings. Neat library label near foot of spine, dust jacket taped to boards, library pencil notations on title page; three line library stamp on ffep, title page, pp 33, 133, and rfep "Bristol-Plymouth Regional / Technical High School / Library"; library pastedown pocket on rfep with check-out slip pasted inside pocket. Looks like no one ever checked it out.

Muir, John. *The Cruise of the Corwin*. Journal of the Arctic Expedition of 1881 in search of De Long and the *Jeannette*. Edited by William Frederic Bade. 1st Edition. {iv}, xxxii, 280 pp; frontispiece photo, & flimsy, title page drawing of plant named after the author, 2 appens, index, 27 illus, map; orig grey cloth (slick) boards, teg others uncut, spine & front board lettered in white, color painting of ship in icefields mounted on front board. Tight and very good. Cambridge: Boston and New York. Houghton Mifflin Company, The Riverside Press, 1917. (vvg) (Arctic) (CBull 09/07/95) \$ 97.50 200.00

Muir was a member of the first search and rescue operation for the *Jeannette*. Most of the illustrations are from sketches by Muir. The half-tone of the *Corwin* on the cover is from a painting by Denny.

———. *The Cruise of the Corwin*. The John Muir Library. Foreword by Roderick Nash. Edited by William Frederic Bade. A Sierra Club Reprint. {v}, xxix, 226 pp; woodcut frontispiece and cover design by Michael McCurdy, 2 appens, index, map; orig light blue stiff paper wraps, black lettering on spine & cover. San Francisco: Sierra Club Books, [1993]. (paperback as new) (Arctic) (\*Laid-in Sierra Club card) (ERH 06/16/97) \$ 4.95 9.00

John Muir founded the Sierra Club in 1892

\*Laid-in card with color photo soliciting membership in the Sierra Club.



- Murphy, Charles J. V. *Struggle. The Life and Exploits of Commander Richard E. Byrd.* With a Forward by Edsel B. Ford. 1st Edition(?), 8vo, xiv, 368 pp; endpapers decorated with publishers device, frontispiece photo of Byrd and Floyd Bennett in full dress blues with swords, title page decorated with publishers device of flying horse & rider with torch, illus with 7 plates; orig navy blue cloth, spine & front board lettered in orange, front board decorated with blindstamped star and commanders stripes. Back hinge starting else very good. New York: Frederick A Stokes Company, MCMXXVIII (1928). (vg) (\*inscription) (\*\*label) (both poles) (Renard 1111) (eBay 06/22/99) 13.71 33.00
- Front board has a small raised spot just above and to the right of the star. It looks as if a small bit of FOD, about the size of a grain of sand, got stuck between the board and the cloth
- Written before most of Byrd's Antarctic explorations, but the last chapter concerns the beginning of his first Antarctic expedition.
- \*Previous owner inscription on ffep inscribed: Dad / Christmas 1928 / from Billy / and Howard.
- \*\*Small dealers label on bottom of ffep in shape of a book: Old Corner Book Store / 1828-1928 / 100<sup>th</sup> Anniversary.
- Murphy, Joseph E. *South to the Pole by Ski.* 1st Edition. {ix}, 202 pp; 12 plates numerous text illus, appen, index; orig light blue slick boards, spine lettered in gilt. (St. Paul): Marlor Press, (1990). (new in d.j.) \$ 6.95 30.00
- An account of an expedition which pioneered the first route from the Ronne Ice Shelf to the South Pole, becoming the first Americans to reach the pole by ski. The party of eleven included two women, one an ex-playboy bunny, who became the first to reach the pole overland. This was a highly commercial venture sponsored and led by a travel agency. It cost the members big bucks.
- Murray, George; Editor. *The Antarctic Manual for the use of the Expedition of 1901.* Edited by George Murray, F.R.S. With a Preface by Sir Clements R. Markham, K.C.B., F.R.S. Presented to the Expedition and issued by the Royal Geographic Society. Facsimile Edition, Demy, xvi, 586 pp; large folding map (in three sheets at end of book attached to endpaper leaves), several text illus & figs, several tables, glossary of ice nomenclature by Markham & Hugh Robert Mill, extensive bib; orig blue cloth, spine lettered in gilt, near fine copy with slightly curled corners. Royal Geographic Society, 1901.[West Sussex: Explorer Books, {1994?}]. (vg++) (orig is USN 23-53.22) (orig is Spence 829) (orig is Renard 1120) (Finch 09/19/00) \$ 77.00
- This facsimile reprint was limited to 500 copies. The original edition is very rare. A work of major importance which was prepared for Scott's first expedition. It contains an extensive and comprehensive bibliography compiled by Hugh Robert Mill and the bibliography includes a lists of voyages with two indices to the bibliography listing authors, explorers and ships names.



Nagle, Robin. *Penguins*. Square, 4to, 72 pp; photo of penguin on title page, numerous color illus, refs, index; orig navy-blue cloth grained papered boards, spine lettered in silver. New York: Gallery Books, an Imprint of W.H. Smith Publishers, Inc. 1990. (coffee-table book) (new in d.j.) (08/23/93) \$ 4.95 26.00

The book covers almost all the penguin species. There is an entire chapter about the life cycle of the Adelie.



National Geographic—*See Also:* Part 5.

[National Geographic]—*Polar Lands*. A collection of (disbound from the magazine) articles related to polar regions extracted from *National Geographic* magazines. With the exception of two of the booklets which have two articles, each article bound as an individual booklet of which there are a total of 17 booklets. The booklets are illus with b&w photos except for the article in Volume 49 which contains some color plates. All of the booklets, except one, have identical yellow labels pasted in a black border near the top of the booklet. The one booklet that is different has the same yellow label, but the information on the label is typed instead of being printed, and the pages inside do not agree with the information typed on the label. The title of the article is correct but the page numbers are not. The booklets are stitched and the spine is bound with green cloth tape. The wraps (boards?) are stiff, thick paper which is the same color and exactly like a manila folder. There is tan cloth re-enforcing tape joining the boards on the inside. The covers are lettered in black and decorated with a broad, 3 1/4 inch, diagonal green stripe and two thin (1/2 pica) red stripes, several of the booklet covers are decorated with a large O while the majority have a large acorn in the center of the cover. The booklets are boxed in a lidded box which is covered with dark blue cloth. The lid of the box is lettered in gilt with the words; *POLAR LANDS* on what would be the spine if the box was standing in a bookshelf. The booklets are in very good condition. Some of the pages have yellow age spots. Each booklet has a pencil notation on the first page of the article. Such as 331, 226, and so forth. The penciled numbers do not appear to have anything to do with page numbers or volume numbers. The box is in good shape with foxed, bumped corners and one side of the cloth which is folded inside the lid is unglued. Hutchinson, Minnesota: Bound by the Maplewood Book Bindery, ND. (arctic and antarctic) (ex-library ?\*) (incomplete\*)

\$ 20.00

- Volume 37, pages 293–322, April 1920—*Peary as a Leader*. By Donald B. MacMillan.
- Volume 42, pages 205–218, August 1922—*The Arctic as an Air Route of the Future*. By Vilhjalmur Stefansson.
- Volume 45, pages 255–270, March 1924—*The Lure of the Land of Ice*. By Herbert G. Ponting. **Note:** This article appears to be incomplete. It consists only of black and white photographs with captions. The first page (255) refers to text on page 251. It also refers to another series of illustration by Ponting in the December 1922 issue.
- Volume 47, pages 673–722, June 1925—*To Seek the Unknown in the Arctic, and The Bowdoin in North Greenland*. By Donald B. MacMillan. **Note:** This booklet consists of two articles by the same author. All three usages of the word “the” in the titles were deleted from the booklet covers.
- Volume 48, pages 225–226, September 1925—*The MacMillan Arctic Expedition Sails*. By Anon. **Note:** This may be from an earlier issue. The label on the cover is typed instead of being typeset.
- Volume 48, pages 349–354, September 1925—*Scientific Aspects of the MacMillan Arctic Expedition*. By Anon. **Note:** The MacMillan expedition consisted of a detachment of eight Navy personnel commanded by Lcdr Richard E. Byrd.
- Volume 48, pages 473–476, October 1925—*MacMillan in the Field*. By Anon.





[National Geographic]———. *Polar Lands*. A collection of articles related to polar regions extracted from *National Geographic* magazines—Continued.

- Volume 48, pages 519–532, November 1925—*Flying Over the Arctic*. By Lcdr Richard E. Byrd.
- Volume 49, pages 299–318, March 1926—*A Naturalist with MacMillian in the Arctic*. By Walter N. Koelz, Ph. D. **Note:** Contains first color photographs of the Arctic region.
- Volume 50, pages 357–376, September 1926—*The First Flight to the North Pole*. By Lcdr Richard E. Byrd. **Note:** An editorial footnote on page 357 refers to another article in the November 1925 issue, *The MacMillian Arctic Expedition Returns*, which is not included in this collection.
- Volume 50, pages 377–388, September 1926—*Commander Byrd Receives the Hubbard Gold Medal*. By Anon.
- Volume 52, pages 177–215, August 1927—*Navigating the Norge From Rome to the North Pole and Beyond*. By General Umberto Nobile.
- Volume 58, pages 127–227; 228–238, August 1930—*The Conquest of Antarctica by Air*. By Lcdr Richard E. Byrd. And—*Admiral Byrd Receives New Honor From the Society*. By Anon.
- Volume 62, pages 471–486, October 1932—*Mapping the Antarctic From the Air*. By Capt Ashley C. McKinley.
- Volume 68, pages 107–114, July 1935—*National Geographic Society Honors Byrd Antarctic Expedition*. By Anon.
- Volume 68, pages 399–474, October 1935—*Exploring the Ice Age in Antarctica*. By Richard E. Byrd. **Note:** Stamp of McGrath Public School Library on foot of first page.
- Volume 70, pages 1–36, July 1936—*My Flight Across Antarctica*. By Lincoln Ellsworth.

The booklets were apparently privately bound. Purchased for me by John Henry. Card from bookseller laid-in box.

\*Ex-library(?)—as noted on Volume 68, October. The booklets fill the box fairly tight. However, the articles do not constitute a complete collection of all polar articles for the period covered (1920–1936). This is apparent by the missing article noted in Volume 45. Also I own complete issues of *National Geographic* for the period which contain articles that are not in this collection. Because of this incompleteness I believe that several books may be missing or that there could have been another box or boxes.

[National Geographic]———. *Polar Lands*. Same as previous entry but not boxed and different bindery. Bound by: Angwin California: Angwin Book Bindery, ND. (fine)

- Volume 108, pp 725–780, December 1955—*Atlantic Odyssey: Iceland to Antarctica*. By Newman Bumstead. 50.32 in marker and 50-A in ballpoint in upper right corner of yellow label otherwise fine. (eBay 03/21/99)



[National Geographic]———. *Antarctica*. A collection of disbound articles from several issues that have been rebound into a single volume; with the original pagination of the disbound articles, the articles are listed in the order bound; illus with numerous b/w photos; orig quarter bound navy blue cloth with black cloth-grained paper sides, spine and front board lettered in white; very good. NP: np, nd. (vg) (\*ex-library) (eBay 01/31/00) \$ 31.00

Articles listed in the order of binding.

- Volume LXX No. 1, pages 1–36, July 1936—*My Flight Across Antarctica*. By Lincoln Ellsworth. Also includes awarding of Hubbard Medal on page 36.
- Volume LXVIII, No. 4, pages 399–474, October 1935—*Exploring the Ice Age in Antarctica*. By Richard Evelyn Bird
- Volume 62, No. ?, pages 471–486—*Mapping the Antarctic From the Air*. By Capt. Ashley C. McKinley. Also includes *The Society's Map of the Antarctic* on pages 485 and 486. The map was a special supplement to the issue that this article was extracted from. It is not included herein.
- Volume 68, No. ?, pages 107–114, *National Geographic Society Honors Byrd Antarctic Expedition*. By the Geographic editorial staff.
- Volume \_\_\_ No. ?, pages 105–108, *The Society's Special Medal is Awarded to Dr. Thomas Poulter*. By the Geographic editorial staff.

\*Library markings include evidence of a removed pocket pastedown on inside front board, the words LOWELL SCHOOL in magenta on several pages, green rectangular label like stamp on inside back board: with W.P.A across the top, ORANGE on the left side, COUNTY on the right side, with a rule line on the bottom, inside the rectangle formed by this wording is the following words: Library Project 9709 (in ink) UNIT No. 1 (in ink).

National Science Foundation. *Antarctic Bibliography. 1951–1961*. Ed. Geza T. Thuronyi. 1st Edition. Demy 4to, ix, 349 pp; 3 indices; orig blue buckram, spine and front board littered in gilt. 2 1/2 by 5 inch slip of paper taped to front free endpaper with sketch of adelic penguin leaping from water to ice flow with legend: “Purchased under Canada Council Grant Antarctic Diaries C.S. Wright”. Washington, DC: Library of Congress, 1970. (vg) \$ 18.00 65.25

This volume is a retrospective bridging the gap between the 1951 U.S. Naval bibliography and the continuing series (below) begun in 1965 listing the materials on the Antarctic published from 1962 onwards.

———. *Antarctic Bibliography*. Volume 1, 1965. Edited by George A. Doumani. 1st Edition. Demy 4to, vii, 506 pp; 4 indices; orig blue buckram, spine and front board lettered in gilt. Washington, DC: Library of Congress, (1966). (ex library\*) (several stains on front board, good) (see Spence 39) \$ 18.00 116.00

A continuing series listing materials on the Antarctic published in the period preceding each publication, together with consolidated index for the first seven volumes. An invaluable reference divided into useful section of General, Biological Sciences, Cartography, Expeditions, Geological Sciences, Ice & Snow, Logistics, Equipment & Supplies, Medical Sciences, Meteorology, Oceanography, Atmospheric Physics, Terrestrial Physics and Political Geography, supported by comprehensive indices.

\*Library label removed from spine (?), library pastedown pocket (?) removed from back free endpaper.



- . *Antarctic Bibliography*. Volume 2, 1966. Edited by George A. Doumani. 1st Edition. Demy 4to, vii, 523 pp; 4 indices; orig blue buckram, spine and front board lettered in gilt. Washington, DC: Library of Congress, (1967). (vg) \$ 18.00 65.25
- . *Antarctic Bibliography*. Volume 4, 1970. Edited by Geza T. Thuronyi. 1st Edition. Demy 4to, vii, 491 pp; 4 indices; orig blue buckram, spine and front board lettered in gilt. Washington, DC: Library of Congress, 1971. (vg) (ex library\*) (B&N 05/06/99) \$ 33.95 57.00
- \*Inside front board has red **DEPOSIT** stamp and the word Discard written in balloint. Foot of spine has the library number obliterated with black marker Top and bottom edges have been stamped in red, but that is also obliterated by black marker. Personal bookplate facing the title page with the name also obliterated by black marker. Library numbers in top margin of page iv.
- . *Antarctic Bibliography*. Volume 5, 1971. Edited by Geza T. Thuronyi. 1st Edition. Demy, 4to, vii, 499 pp; 4 indices; orig blue buckram, spine and front board lettered in gilt. Washington, DC: Library of Congress, 1972. (vg) (\*label) (description from Renard catalog laid in) (Renard 10/15/99) A\$ 45.00 27.00
- \*Orange booksellers label with black type attached by one corner only inside front board, bottom at the hinge: "GASTON RENARD / Fine and Rare Books / G.P.O. Box 5235BB / Melbourne, 3001, Australia. / Telephone (03) 417 1044".
- . *Antarctic Bibliography*. Volume 6, 1973. Edited by Geza T. Thuronyi. 1st Edition. Demy 4to, v, 467 pp; 4 indices; orig blue buckram, spine and front board lettered in gilt. Washington, DC: Library of Congress, 1974. (ex library\*) (vg) \$ 11.00 57.00
- \*Library of Congress surplus/duplicate stamp on front free endpaper.
- . *Antarctic Bibliography*. Volume 7. Edited by Geza T. Thuronyi. 1st Edition. Demy 4to, v, 455 pp; 4 indices; orig blue buckram, spine and front board lettered in gilt. Washington, DC: Library of Congress, 1975. (good, slight shelf wear) \$ 6.50 58.00
- . *Antarctic Bibliography*. Indexes to Volumes 1 through 7. Edited by Geza T. Thuronyi. 1st Edition. Demy 4to, v, 783 pp; 4 indices; orig blue buckram, spine and front board lettered in gilt. Washington, DC: Library of Congress, 1977. (ex-library\*) (vg) \$ 10.00 64.00
- \*Library of Congress surplus/duplicate stamp on front free endpaper.
- . *Antarctic Bibliography*. Volume 8. Edited by Geza T. Thuronyi. 1st Edition. Demy 4to, v, 500 pp; 4 indices; orig blue buckram, spine and front board lettered in gilt. Washington, DC: Library of Congress, 1976. (prev owner inscription\*) (good, some spotting on boards) \$ 7.42 57.00
- \*Inscription on inside front endpaper: "Harry E. Gilman Feb 24, 1978 Daxhills (?), New York USA".
- . *Antarctic Bibliography*. Volume 10. Edited by Geza T. Thuronyi. 1st Edition. Demy 4to, v, 498 pp; 4 indices; orig blue buckram, spine and front board lettered in gilt. Washington, DC: Library of Congress, 1979. (ex-library\*) (vg) \$ 8.50 57.00
- \*Two-line handstamp on front board: "Distribution Do Not Return to DMA Topographic Center", Library of Congress surplus/duplicate handstamp and boxed 4-line handstamps on front free endpapers: "DMA/HYDRO-TOPO Center Aug 11 1981 Washington D.C."



- . *Antarctic Bibliography*. Volume 13. Edited by Geza T. Thuronyi. 1st Edition. Demy 4to, v, 521 pp; 4 indices; orig blue buckram, spine and front board lettered in gilt. Washington, DC: Library of Congress, 1984. (vg) \$ 8.93 40.00
- . *Antarctic Bibliography*. Volume 14, 1985. Edited by Geza T. Thuronyi. 1st Edition. Demy 4to, v, 604 pp; 4 indices; orig blue buckram, spine and front board lettered in gilt. Washington, DC: Library of Congress, 1986. (vg) \$ 6.83 42.00
- . *Antarctic Bibliography*. Volume 15, 1986. Edited by Geza T. Thuronyi. 1st Edition. Demy 4to, v, 636 pp; 4 indices; orig blue buckram, spine and front board lettered in gilt. Washington, DC: Library of Congress, 1987. (ex-library\*) (vg) \$ 12.60 108.75  
 \*Library of Congress Surplus stamp on front free endpaper, National Archives Library, Jan 11 1988 stamp on title page.
- . *Antarctic Bibliography*. Volume 17, 1989. Edited by Geza T. Thuronyi. 1st Edition. Demy 4to, v, 749 pp; 4 indices; orig blue buckram, spine and front board lettered in gilt. Washington, DC: Library of Congress, 1990. (vg) \$ 11.95 72.50
- . *Antarctic Bibliography*. Volume 20, 1993. Edited by Stuart G. Hibben. 1st Edition. Demy 4to, v, 578 pp; 4 indices; orig blue buckram, spine and front board lettered in gilt. Washington, DC: Library of Congress, 1993. (vg) (ex-library\*) \$ 12.60 40.00  
 \*Library of Congress Surplus/Duplicate stamp; GPO Depository Library Program circular stamp; NAL (National Archives Library) Surplus stamp, all on front free endpaper.
- . *Antarctic Bibliography*. Volume 23, 1996. Edited by Stuart G. Hibben. 1st Edition. Demy 4to, v, 548 pp; 4 indices; orig blue buckram, spine and front board lettered in gilt. Washington, DC: Library of Congress, 1996. (vg) (ex-library\*) (B&N 06/21/00) \$ 41.99  
 \*Library of Congress Surplus/Duplicate stamp on front free endpaper.
- . *Antarctic Bibliography*. Volume 24, [1997]. Edited by Stuart G. Hibben. 1st Edition. Demy 4to, v, 524 pp; 4 indices; orig blue buckram, spine and front board lettered in gilt. Washington, DC: Library of Congress, 1997. (as new) (NSF 12/05/00) \$ 00.00  
 This copy was a gift from NSF due to an overstock in their library.
- . *Antarctic Bibliography*. Volume 25, 1998. Edited by [Roberta W.] Goldblatt, [Carl] Minkus and [Olivia K.] Radford. 1st Edition. Demy 4to, v, 457 pp; 4 indices; orig blue buckram, spine and front board lettered in gilt. Washington, DC: Library of Congress, 1998. (as new) (Claitor's 08/22F/00) \$ 44.45  
 This is the first volume in my collection wherein the introduction discusses the online version and the CD-ROM versin of this publication.
- . *Geographic Names of the Antarctic*. Compiled and Edited by Fred G. Alberts, Geographic Names Data Base Division, Hydrographic/Topographic Center, Defense Mapping Agency. Thick 4to, xxii, 959 pp; orig tan wraps, spine and cover lettered and decorated in black. Many pages are loose due to faulty binding. Washington, DC: Defense Mapping Agency, 1980. (Paperback) \$ 13.00 125.00  
 A huge and comprehensive work giving the names (and pseudonyms) of Antarctic features with latitude and longitude and short physical description, along with a short biography of the person for whom the feature is named, together with details of discovery and subsequent events of importance.



- . *Geographic Names of the Antarctic: Second Edition 1995*. Names approved by the United States Board on Geographic Names. Compiled and Edited by Fred G. Alberts, Geographic Names Data Base Division, Hydrographic/Topographic Center, Defense Mapping Agency. 1st Printing, xxiv, 834 pp; orig black wraps, spine and cover lettered in white, cover decorated with purple Antarctic continent. Rub marks/wear on wraps. Washington, DC: Defense Mapping Agency, 1995. (Paperback) (As new) [A-55072] \$ 41.00      65.00
- A huge and comprehensive work giving the names (and pseudonyms) of Antarctic features with latitude and longitude and short physical description, along with a short biography of the person for whom the feature is named, together with details of discovery and subsequent events of importance. Although this Second Edition has over 100 fewer pages than the original, it has more entries in the data base, 12,710 as opposed to the original which had approximately 12,000.
- . *Gazetteer of the Antarctic. Fourth Edition*. Names approved by the United States Board on Geographic Names. 4to, xii, 145 pp; alphabetized listings of place names with latitude and longitude coordinates; original wraps, spine & front cover lettered in blue, front cover decorated with light blue stripes & Antarctic continent. A cooperative project of the: Defense Mapping Agency, Hydrographic/Topographic Center, Washington, D.C.; United States Geological Survey, National Mapping Division, Reston, Virginia; National Science Foundation, Division of Polar Programs, Washington: 1989. (paperback as new) (nk 05/14/96) \$ 00.00      39.50
- Publication number: NSF 89-98. The stock number for this publication is: GAZ-GNANTARCS.
- . *Gazetteer. See also*: Department of the Interior.
- . *Recreational Walking Guide to Ross Island*. Edited by Brooks Montgomery and Melanie Haban. 1st Edition (?), (v), 36 pp; illus with b/w photos, drawings & maps; original black stiff wraps, cover illus with photo of climber standing on cliff, photo is framed in red with black lettering. Np: np, nd, (1995). \$ 0.00
- Although there is no date of publication one of the incidents in the text gives a date of 1995. The manual was produced by the Antarctic Support Associates under contract to the National Science Foundation. The text was gathered and written by volunteer effort. It is interesting to note that 3 people were listed as being killed while participating in recreational walking.
- . *Survival in Antarctica. 1974 Edition*. v, 87 pp; illus with 3 maps, 1 engraving, 1 photo, 3 tables, and 9 figs/plans, 6 appens; orig international-orange stiff wraps, black lettering on spine, front and back wraps, drawing of mountain climber with backpack on front wrap, back wrap has mailing indicia consisting of return address of NSF and USPS eagle, etc. Washington, D.C.: National Science Foundation, Office of Polar Programs, nd. (1973). (vg) (paperback) \$ 00.00      24.00
- The caption for the photo on page 19 reads: Person dressed in USARP clothing issue. For some strange reason the "person" looks exactly like Dave Breshnahan.



- . *Survival in Antarctica*. 1979 Edition. v, 99 pp; illus with 3 maps, 1 engraving, 1 photo, 3 tables , and 23 figs/plans, 7 appens; orig day-glow-orange stiff wraps, black lettering front and back wraps, drawing of mountain climber roped to unseen person/object on front wrap, back wrap has NSF publication number. Washington, D.C.: National Science Foundation, Office of Polar Programs, nd. (1979). (ex library\*) (vg) (paperback) \$ 1.75 6.50
- Ditto on the photo, but a different pose this time. Nice cartoon type drawing of crevasse safety and rescue have been added to this issue.
- \*Title page has following handstamps: Withdrawn and The Army Library Washington DC in black ink and Library of Congress Surplus-1/Duplicate in blue ink. Black Army Library handstamp on page 1 also. Back endpapers have pastedown label with drawing of Pentagon and wording: "The Pentagon Library Washington, D.C. 20310", and a pastedown label with title and bar code and withdrawn stamp
- . *Survival in Antarctica*. 1984 Edition. 8vo, v, 101 pp; illus 26 numbered figures and several tables in text, 7 appens; orig international orange stiff wraps, black lettering front and back wraps, infra-red looking photo of Snocat or simiiliar vehicke stuck in crevice on front wrap, back wrap has NSF publication number. Washington, D.C.: National Science Foundation, Division of Polar Programs, nd. (1983/4). (vg) (paperback) (\*inscriptin) (Amazon Z 12/09/99) \$ 13.00 24.00
- The photo in survival gear is not Dave Breshnahan this time.
- \*Inscription on inside front cover: "To / The news room. / My contribution / to your survial efforts. / Good luck and / use contraception. / It's a jungle in there / Marulla
- . *Survival in Antarctica*. 1990 Edition. v, 103 pp; illus 25 numbered figures and several unnumbered tables, which include 3 maps, 1 engraving, 1 photo, 3 tables , and 23 figs/plans, 7 appens; orig mustard stiff wraps, black lettering front and back wraps, drawing or composite photo of mountain climber roped to unseen person/object on front wrap, back wrap has NSF publication number. Washington, D.C.: National Science Foundation, Division of Polar Programs, nd. (1990). (vg) (paperback) \$ 0.00
- Nadene Kennedy had someone in NSF mail this to me as a gift.
- . United States Antarctic Program,. *Participant Guide* 1996 Edition. 4to, vi, 70 pp; illus with b/w photos, charts, maps, glossary, index, evaluation questionnaire; color illus paper wraps, front and back covers illus with panaramic sunset over the frozen Ross Sea; back coveer has two inset photos of antarctic scenes, spine and front cover lettered in white, USAP logo lettered in red on front cover. Washington, DC: National Science Foundation, [1996]. (vg) (paperback) (eBay 08/30/99) \$ 7.00
- Replaced the USAP *Personnel Manual* 1994 Edition. Includes information in *Here There and En Route*.



NATO. *Naval Arctic Manual*. ATP 17(A). NATO Letter of Promulgation by H. Hass, Chairman, Military Agency for Standardization. U.S. Navy Letter of Promulgation by RADM P.A. Beshany, USN, Assistant Deputy Chief of Naval Operations. Reprint to be used with NRTC\* *Naval Arctic Operations*. Oblong, xx, 17 chapters with individual page numbers, numerous maps including one folding, illus; orig white paper wrapper, black lettering on cover. Washington, D.C.: U.S. Government Printing Office, 1970. (Paperback) (as new) \$ 00.00 32.00

The manual provides basic information to those engaged in Arctic operations who are unfamiliar with the environment and the operational problems associated with the environment.

Includes the Naval Education and Training Command Nonresident Training Course, *Naval Arctic Operations*, which is bound separately. The correspondence course consists of eight assignments consisting of from 43 to 774 questions in each assignment. The answer sheets at the end of the course have been removed and were presumably turned in for grading.

———. *Naval Arctic Manual*. ATP-17(B). NATO Letter of Promulgation by E. Stai, Major-General, NOAF, Chairman, MAS. Canadian Letter of Promulgation by Captain (N) D.J. McLean, Chairman, Maritime Tactical Authority for Chief of the Defense Staff. 1st Edition.. xxii; 1 chapters with individual page numbers, 4 annexes, numerous tables and maps including one folding, illus, loose leaf in gray, vinyl, 3-ring binder with clear protector, white paper with black lettering on spine and cover. Halifax, Nova Scotia: 1993. (as new) \$ 00.00

Naval Photographic Interpretation Center. *NAVAER 10-35-591 Antarctic Bibliography*. 1st Edition(?), Med 4to, vi, 147 pp; (folding maps missing), index; light blue wraps with black lettering on cover, bound with white plastic spiral-comb as issued. [Washington DC]: GPO, 1951. (Paperback) (\*VG with minor soiling per the seller) (Spence 38) (USN 28.25) (Renard 1319) (BFinch 06/26/98) \$ 32.00 85.00

Originally published in 1951 by direction of the Chief of the Bureau of Aeronautics, Department of the Navy. It is an excellent checklist with a huge number of classified entries. The exploration section is interesting and comprehensive. All references to USN in my list refer to this work. Its own reference to itself is USN 28.25. This book was available for resale from the GPO and sold for \$1.25 in 1951.

\*The VG grade is not so very good. The book is missing the three folding maps, but has a pocket made from a manila envelope, presumably for the maps, at the back of the book. The envelope is sealed shut due to age, but is obviously empty. The front wrap has been bent back on itself, the reverse of pp 147 has blue crayon scribbles. The book also has stray pencil scribbles on several pages.

Naval Photographic Interpretation Center. *Antarctic Bibliography*. [\*Ed. John H. Roscoe]. Facsimile Edition (1st Greenwood Reprinting). Med 4to, vi, 147 pp; 3 folding maps, index; orig blue cloth boards, spine lettered in gilt. Small tear at head of one of the front free endpapers, repaired w/cello tape, else fine. New York: Greenwood Press, Publishers, (1968). (vg per seller) (after Spence 38) (after USN 28.25) (Renard 1320) (08/02/95) \$ 47.50 108.75

This commercial reprint contains the three folding maps which are missing from my copy of the original

\*Renard lists John H. Roscoe as the editor of both the original and the Greenwood edition. I can't find any mention of this person in either book except his name is listed as the author under 28.25).



Naveen, Roy; Colin Monteath; Tui de Roy, and Mark Jones. *Wild Ice* — *Antarctic Journeys*. 1st Edition. Square 4to, 224 pp; colored maps, numerous very superb colored illus from photos, notes on photography; orig white cloth, lettered in silver on spine. Washington: Smithsonian Institution Press, 1990. (coffee-table book) (as new in d.j.) (Renard 1130) \$ 10.95 40.00

In memoriam to Giles Kershaw, antarctic pilot, who was killed on the ice on 5 March 1990. Great photos and good text.

Naveen, Ron. *Waiting to Fly. My Escapades with the Penguins of Antarctica*. 1st Edition, 8vo, viii, 374 pp; illus with color photos between 184 and 185 acknowledgment and notes, selected bib, index; orig quarter bound blue paper, grey with blue flecks paper sides, spine lettered in silver. New York: William Morrow and Company Inc., [1999]. (as new in d.j.) (B&N 04/22/99) \$ 19.90 28.00

Naveen has been counting penguins for sixteen years. Now he writes about his experiences while doing the counting.

[Neider, Charles; Editor]. *Man Against Nature. Tales of Adventure and Exploration*. Collected and Edited by Charles Neider. 1st U.K. Edition(?); xx, 483 (and 5 blanks); orig green papered boards, spine lettered in black. Free endpapers are age spotted, one of blank pages in back and several places on boards have apparent bookworm damage, one blank page has bottom corner torn off, else very good. London: Weidenfeld and Nicolson, [1955]. (vg with faded spine) (labels\*) (description laid-in\*\*) (Renard 1132) (Renard 06/22/98) \$ 17.42 40.00

Contains accounts by Amundsen, Byrd, Richard Henry Dana & Shackleton.

According to Renard the 1st U.K. Edition has blue cloth boards with gilt lettering on spine. Renard also listed this copy as the 1st U.K. Edition. There must have been several printings which is not uncommon.

\*Small bookseller/former owner labels on bottom right of inside front board: B.G Brett, and so forth on white label; Austral book shop and so forth on black label with reverse type.

\*\*Renards catalogue description laid-in on small slip of white paper.

———. *Antarctica*. Authentic Accounts of Life and Exploration in the World's Highest, Driest, Windiest, Coldest, and Most Remote Continent. With an Introduction and Notes [by the Editor]. 1st Great Britain Edition (?). viii, 464 pp; endpaper maps, chronology, sources; orig blue cloth, spine lettered in silver. Several spots on back board otherwise as new. London: George Allen and Unwin, Ltd., 1973. (vg in as new d.w.) (Spence 842) [After A-15497] \$ 13.00 63.00

Neider, Charles. *Edge of the World – Ross Island Antarctica*. A Personal and Historical Narrative. Illustrated with maps, black-and-white photographs, and with thirty-three color photographs by the author. 1st Edition. Med 8vo, xvii, 461 pp; endpaper maps, 14 other maps, 24 colored and 8 b&w plates, 4 appens, glossary, index; orig blue-grey cloth, spine lettered in silver and red, bottom edge speckled (?). Slight wear on boards and d.j. Garden City, NY: Doubleday & Company, Inc., 1974. (vg in slightly worn d.j.) (Spence 843) [A-14156] \$ 14.95 45.00

With interesting background on the various expeditions which have explored the island and adjacent mainland, and excellent maps. Book is dedicated to Jim Brandau who was a pilot in VXE-6.





———. *Beyond Cape Horn – Travels in the Antarctic*. With Color Photographs by the Author. 1st Edition (?). Med 8vo, xi, 387 pp; endpaper maps, 12 other maps, 8 colored plates, appens, glossary, bib, index; orig blue cloth, spine lettered in silver., San Francisco: Sierra Club, 1980. (vg in worn d.j.) \$ 16.95 26.08

———. *Overflight*. 1st Edition (?). vii, 218 pp; orig aqua plasticized boards, gilt lettering on spine. Laid in incomplete newspaper article from N.Z. newspaper, headlined: “Erebus Appeal A Possibility”. Fall Hills, New Jersey: New Horizon Press, 1986. (new in d.j.) (fiction—Cordes p28) \$ 14.95 32.00

In this work of fiction Neider, as his alter ego Joel Stevenson, considers himself somewhat of a hero as well as an OAE. Some of the other characters are based on real people who were in Operation Deep Freeze.

Newcomb, Raymond Lee. *Our Lost Explorers*. The Narrative of the Jeannette Arctic Expedition. As Related by the Survivors, and in the Records and Last Journals of Lieutenant De Long. Revised by Raymond Lee Newcomb, Naturalist of the Expedition. With Graphic Descriptions of Arctic Siberia, The Lena and its Delta, the Native and Exiled Inhabitants of the Country, Etc.; and Mr. Newcomb’s Narrative of a Winter Overland Journey From the Arctic Ocean to St. Petersburg. Also An Account of the Jeannette Search Expeditions, Their Discoveries, the Burning of the Rodgers, &c., &c. With an Introduction by Rev. W. L. Gage, D.D. Maps, Portraits, and Numerous Engravings. xv, 17–479 pp; orig brown cloth, spine is lettered in black & gilt, front board is lettered in black, back board is decorated with blind-stamped frame & (publishers) device, spine is decorated with silver iceberg, two black birds in flight, black publishers device with reversed lettering, front board is decorated with silver iceberg, ships masts two figures and four gilt birds in flight. Published by Subscription Only. Hartford, Conn.: American Publishing Company. San Francisco: A. L. Bancroft & Co., 1883. (a very good, clean & bright copy) (arctic) \$ 76.75 95.00

Although the condition of the book is as described above, there are some water stains on the frontispiece, and age stains on the tissue between the frontispiece and title page. The title wording on the spine is: **OUR LOST EXPLORERS** OR THE **JEANNETTE ARCTIC EXPEDITION**; and the wording on the cover is: **THE JEANNETTE**.

Nordenskjöld, Otto & Ludwig Mecking. American Geographical Society Special Publication No. 8, Edited by W.L.G. Joerg. *The Geography of the Polar Regions*. Consisting of General Characterization of Polar Nature by Otto Nordenskjöld and A Regional Geography of the Arctic and the Antarctic by Ludwig Mecking. 1st Edition, Roy 8vo, [iii], vii, 359; title page illus with AGS logo, 108 illus & maps; bib, index; orig grey cloth, lettered in gilt on black panels on spine & front board. Spine dark, upper corners slightly (moderately) bumped, boards slightly dirty else very good. New York: American Geographical Society, 1928. (very good) (\*in-scription) (both poles) (USN 17.233a) (Spence 863) (Renard 1154) (eBay 08/12/99) \$ 20.90 33.00

This was originally two books. The original books in the Authors native language each had their own USN Number.

\*Pervious owner signature on ffep: “Heuslow Ward / July 13, 35”. Pencil notation on back endpaper.



Nordenskjöld, Otto & Joh. Gunnar Anderson. *Antarctica. or Two Years Amongst the Ice of the South Pole*. With a Foreword by Sir Vivian Fuchs and a Biographical Note. Facsimile Edition, U.S. Edition. (vii), v–xix, 608 pp; 2 folding & 2 full-page maps, portrait frontispiece, 224 illus including 3 maps, in text, index; orig dark blue-cloth-grained papered boards, spine lettered in gilt. Hamden, Connecticut: Archon Books, 1977. (as new in d.j.) (a variant imprint of Spence 862) \$ 51.25 125.00

1905 Swedish Antarctic Expedition. They had a rough time, but did an excellent job. A fine facsimile reprint of the first English edition of 1905.

Nourse, USN, Prof. J. E. *American Explorations in the Ice Zones*. The Expeditions of Dehaven, Kane, Rodgers, Hayes, Hall, Schwatka, and DeLong; the Relief Voyages for the Jeannette by the U.S. Steamers Corwin, Rodgers, and Alliance; the Cruises of Captains Long and Raynor of the Merchant Service; the Greely Expedition and Rescue of the Survivors; With a Brief Notice of the Antarctic Cruise under Lieutenant Wilkes, 1840, and the locations and Objects of the U.S. Signal Service Arctic Observers. Prepared Chiefly from Official Sources by Prof. J. E. Nourse, U.S.N., Editor of "Hall's Second Expedition", 8vo, 608 pp; illus with 1 double-page, 5 full-page & 4 sketch, 10 plates, 26 full-page & numerous smaller wood-engravings in text, several tables, bibliographical appen, index; orig blue-green diced cloth spine lettered in gilt & decorated in black & silver (black ship & silver iceberg), front board lettered and decorated in black & silver with silver illustrations (silver birds, aurora, polar bears, dog team and sled) (black seascape & icebergs); pastedown endpapers are torn from hinge & hinge is torn loose with boards only connected by threads, otherwise overall good plus condition. Scarce. Boston: B. B. Russell, [1884]. (g+) (both poles) (\*laid in articles) (before/after USN 23–32.26) (before/after Spence 867) (before/after Renard 1160) (eBay 04/27/00) \$ 34.52 109.25

This edition does not have a folding map in a pocket which has been described in other bibs, there is no map or pocket and no indicate that there ever was one. It does have the two steel engraved portraits facing pages 32 & 161

The copy in Renard is described as the Third Edition. This copy has no edition markings. The verso of the title page states that this copy is copyright by D. Lothrop and Company, 1884. This copy has more pages than the first edition, but less pages than the expanded edition below. The chapter on Alaska exploration is not contained in this edition.

\*One old photograph and two newspaper clippings laid in. One clipping announces the death of Robert B. Fowler who was the youngest member of Byrd's 1933 Antarctic Expedition (Lowell Sun 1–25–90). The second clipping does not appear to have any polar connection. The badly faded photograph may be a contrived pos. It shows a hillbilly type character sitting on a chair holding a long rifle and a small dog. The hillbilly looks a lot like Jamie Baker.



———. *American Explorations in the Ice Zones*. The expeditions of Dehaven, Kane, Rodgers, Hayes, Hall, Schwatka, and DeLong; the Relief Voyages for the Jeannette by the U.S. Steamers Corwin, Rodgers, and Alliance; the Cruises of Captains Long and Raynor of the Merchant Service; the Greely Expedition and Rescue of the Survivors; the Discoveries of Lieutenant Lockwood, and the naval Explorations in Alaska under Lieutenants Ray and Stoney. With a Brief Notice of the Antarctic Cruise under Lieutenant Wilkes, 1840, and the locations and Objects of the U.S. Signal Service Arctic Observers. Prepared Chiefly from Official Sources by Prof. J. E. Nourse, U.S.N., Editor of "Hall's Second Expedition" 5th Edition, 8vo, 624 pp; illus with 1 double-page, 5 full-page & 4 sketch, 10 plates, 26 full-page & numerous smaller wood-engravings in text, several tables, bibliographical appen, index; light blue cloth spine lettered in gilt, color illus papered sides, front board lettered in blue, front board illus with ship, globe and stagecoach, back board illus with sailors pulling on line; bumped corners, worn edges, thin at head of spine, top corner of bfep torn and attached to inside of backboard, end papers are browned and there is a lighter rectangular spot on both that has appearance of something laid in or a bookplate, else very good. Boston: D. Lothrop Company, [1884]. (vg) (both poles) (USN 23-32.26) (after Spence 867) (after/before Renard 1161) (eBay 09/07/99)

\$ 54.05      140.00

This edition, like the third, does not have folding map of the first edition, but is somewhat enlarged from it. It does have the two steel-engraved portraits (pages 32 & 161).

Copy in Renard catalogue has red-brown pebbled cloth boards with spine and front board lettered in gilt and decorated & illus 'in black and silver.



O'Brian, Patrick. *Desolation Island*. 1st paperback(?), 12mo, {iv}, 325 pp; facing page broad crawling of ship with numbered nomenclature of the different types of sails on a square-rigged ship; orig illus paper wraps, back cover lettered in black, spine & front cover lettered in black & red; very good plus. New York: W. W. Norton & Company, [1991] (vg+) (paperback) (fiction—Cordes p28) (08/11/00) \$ 10.00 12.55

First published in 1978 by William Collins Sons & Co. Ltd.

HMS *Leopard* stops at Desolation Island for repairs following harrowing experiences while sailing to Australia during the early years of the 19th century. According to Cordes Desolation Island is an obsolete name for Kerguelen Island. However, there is a Desolation Island in the South Shetlands that was discovered and named by Bransfield in 1820.

O'Brien, John S. *Byrd's Dogs*. Sledging at the South Pole in Picture Strip. With drawings by Ben Stahl. 2nd Printing, 26 (unpaginated) pp; endpapers illus with drawings, illus with drawings done in black with blue background, three drawings per page in comic strip format; orig blue cloth boards, front board lettered and decorated with drawing of dog in black; used and abused condition, dirty boards/pages, bumped/worn corners, spine has been reinforced with clear tape, hinges have been reinforced with binder tape. Chicago: Thomas S. Rockwell Co. [1931]. (fair) (\*ex library) (juvenile) (eBay 05/16/00) \$ 25.85 48.00

Subtitled on front board: *Sledging in the Antarctic*.

\*Library title and author typewritten and taped to spine, withdrawn hand written on endpapers, something, possibly a library card pocket, has been ripped from rear endpaper, library data written on title page, 11157 written on four pages.

———. *By Dog Sled for Byrd. 1600 Miles Across Antarctic Ice*. Illustrations by Richard Rodgers and Ben Stahl. 1st Edition. 192 pp; endpapers illus with drawing of Bay of Whales, Little America, Queen Maud Range, etc, etc, frontispiece portrait of author, several text illus, 18 b&w photo plates, 1 diagram, notes; orig blue cloth, spine lettered and decorated (face of dog) in silver, silver lettering on front board. Corners bumped, boards show some stains and shelfwear, else very good, scarce, even reprints are getting hard to find. Chicago: Thomas S. Rockwell Company, 1931. (prev owner inscription\*) (vg) (Navy 23-88.9) (Spence 870) (Renard 1166) \$ 23.50 52.00

Author was a surveyor and dog driver for the first Byrd Antarctic Expedition. He made the long sledge journey to the Queen Maud Range.

Re-printed several times. All are getting very hard to find. (24 Feb. 96)

\*Inside front board inscribed with signature: Edwin Falk.

———. Drawings by Ben Stahl. *Sled Dogs in Snowland . . . With Byrd in the Antarctic* (complete cover title). Title page has: . . . *Adventures With Byrd's Dogs in the Antarctic*. 2nd Printing, 64 pp; illus with black and white drawings; orig blue paper wraps, both covers decorated with profile of husky and aurora in background, both lettered in blue and white. Lower right corner of cover has been folded back and creased, the edge of this area and the title page look as if a rodent or insect made a small lunch of this area and then moved on to greener pastures. Chicago: Follett Publishing Company, [1937]. (vg-) (paperback) (juvenile) (eBay 06/15/98) \$ 20.50 26.40

First Edition was published in 1936.



- . Illustrated by Kurt Wiese. *Silver Chief to the Rescue*. 1st Edition, 8vo, viii, 235 pp; glossy illus endpapers in metallic silver and black of dog team and man, color portrait frontispiece of Silver Chief; illus title page, and 34 other b/w illus (11 full-page), and five pages of color; illus metallic silver boards, lettered and decorated on spine and front board in navy blue, front board decorated with drawing of dog-team; book is very good with unclipped dust jacket which is tatty with tears and two bad folds. Philadelphia: The John C. Winston Company, [1937](vg in d.j.) (Arctic) (juvenile fiction) (eBay 01/13/00) \$ 8.20  
Original price was \$2.00.  
The author was a surveyor for the Byrd Antarctic Expedition.
- Ommanney, F.D. *South Latitude*. 1st Edition. xi, 308 pp; endpaper maps, frontispiece, 16 plates; orig green cloth, spine lettered in gilt. cloth on spine has a two inch and a 3/4 inch slit between spine and back board, corners bumped, some pages show foxing. London: Longmans, Green and Company, 1938. (bookplate\*) (USN 38.35) (Spence 873) \$ 15.00 45.00  
The Discovery II expedition. The Author's experiences at South Georgia and aboard the *RRS Discovery* in the 1930s. Published in the U.S. as: *Below the Roaring Forties. An Antarctic Journal*.  
\*Illustrated bookplate with signature: "Fred Smith" on verso of frontispiece.
- Orsman, Chris. *South an Antarctic Journey*. 1st Edition(?), 96 pp; illus with photos by Ponting; frontispiece photo of Ponting with movie camera, notes; orig stiff wraps, back cover has photo of author, front cover has photo of Terra Nova in icescape, spine and covers lettered in blue. As new. Wellington: Victoria University Press, [1996]. (new) (paperback) (poems) (\*labels) (NZAS 04/10/99) \$ 13.75  
An early version of this book was awarded the 1993 a literature award by the University of Canterbury. Consists of 44 poems inspired by family fascination with Antarctica. Ponting's photographs were original published in 1921 in *The Great White South*.  
\*Labels: Small gilt NZAS label at bottom of half-title page. Price sticker (\$17.95 NZ) on bottom of back cover.
- Osborne, Ben. *Oxford Scientific Films. Antarctic Wildlife*. 1st American (?). Impl 8vo, 32 pp; there is no half-title page, title page illus with colored photo of albatross chick in snow covered nest, numerous colored illus, glossary; orig slick color-illus boards, spine and boards lettered in black & white. New York: Mallard Press, [1989]. (fine) (children's coffee-table book) (Renard 1174) \$ 4.95 14.00  
The title tells it all. The final chapter briefly covers the damages that mankind has done to the once pristine continent. The list ranges from abandoned whaling stations, to Reindeer herds introduced as a food source for man that have destroyed large areas of grassland on South Georgia.
- Ott, Russell. *Postal History of Soviet Antarctic Activities 1955–1977*. ASPP Handbook Number 1. Edited by Robert de Violini. 1st Edition. Demy 8vo, ix, 140 pp; numerous b&w illus of cachets, cancellations and other postal markings, refs and other sources; orig stiff light-blue wraps, front wrap lettered in dark blue and decorated with map of Antarctica, pages are loose leaf and contained in a small black 3-ring loose leaf binder, El Paso: The American Society of Polar Philatelists, Inc. 1980. (vg) [A-30796] \$ 12.00 18.58



Owen, Russell. *The Barque CITY OF NEW YORK*. The Heroic Flagship of the Byrd Antarctic Expedition by Russell Owen, Special Correspondent of the New York Times with the Byrd Antarctic Expedition. 1st Edition (?). Super roy, {16} pp (including wrappers)\*, 4 plates consisting of 8 b&w photos, drawing on title page and 7 text drawings, all in green; orig printed wrappers, lettering in black, drawing of ship under full sail on cover, drawing on back wrap in green of aurora, ship, icebergs, and penguins. NP [New York]: Byrd Antarctic Expedition, 1930. (Program pamphlet for national tour) (very scarce) (Spence 882) (Renard 1178) \$ 3.15 40.00

\* Renard lists as 12 pp including wraps. Glade just lists as 13 pp.

The *City of New York*, formerly the *Samson*, was built in Norway in 1886 for the sealing trade.

The following ephemera are laid in: Two post cards; 1st showing two puppies in wooden crate and second showing antenna field on surface at Little America (I presume). Two program (admission ?) tickets (?) with stubs attached; numbers 2199 and 2200. The top bold headlines reads: Program. Admiral Richard E. Byrd's Antarctic Expedition Ship "City of New York", followed by a partial list of items on exhibit, followed by, in bold, In Baltimore at Market Place and Pratt Street.

———. *The Barque CITY OF NEW YORK*. The Heroic Flagship of the Byrd Antarctic Expedition by Russell Owen, Special Correspondent of the New York Times with the Byrd Antarctic Expedition. 1st Edition (?). Super roy, {16} pp (including wrappers), 4 plates consisting of 8 b&w photos, drawing on title page and 7 text drawings, all in green; orig printed wrappers, lettering in black, drawing of ship under full sail on cover, drawing on back wrap in green of aurora, ship, icebergs, and penguins; very good with slight corner rolling. NP [New York]: Byrd Antarctic Expedition, 1930. (vg) (Program pamphlet for national tour) (very scarce) (Spence 882) (Renard 1178) (eBay 10/23/00) \$ 16.35 74.25

This copy has a Century of Progress 1933 seal stamped on the front cover.

———. *The Antarctic Ocean*. Maps by Stephen J. Voorhies. 1st Edition. Oceans of the World Series. Med 8vo, xiii, 254 pp; endpaper maps, photo illus title page, 12 other maps & 15 illus, index; orig dark blue buckram, spine lettered in gilt in a gilt panel and decorated in gilt with Oceans of the World device (King Neptune with trident), of New York: Whittlesey House, McGraw-Hill Book Company, Inc., (1941). (name stamp\*) (vg in worn d.j.) (Spence 884) (USN 23.357a) (Renard 1181) \$ 26.35 45.00

A history of antarctic exploration.

\*Three line name stamp in black in on title page: "Mrs F. L. Landers, 11 Lindan Drive, Alden New York".

———. *South of the Sun*. New York: 1st Edition (?). 8vo, 288 pp; orig blue cloth lettered on spine and decorated on front board in silver. Spine is badly faded so d.j. may have been added from another copy of the book. A previous owner has added 11 pages at the end of the book, and has pasted down portraits, with captions, of 41 of the expeditions members. Byrd's photo is not included. The John Day Company, (1934). (bookplate\*) (vg. slightly worn, priced clipped d.j.) (Spence 883) (Renard 1179) \$ 20.00 57.00

Owen was *New York Times* correspondent with the first Byrd expedition.

Illustrated bookplate on inside front board: "Irene M. Kegg". Pencil notations of members names on several pages of the book where someone has attempted to identify persons who Owen has written about, but did not mention by name.



———. *The Conquest of the North and South Poles Adventures of the Peary and Byrd Expeditions*. Illustrated by Lynd Ward. Landmark Books Edition. 1st Edition (?), 8vo, ix, 181 pp; numerous illustrations in text done in blue white and black, index; orig plasticized white spine & green boards (library binding), spine lettered in black and decorated with publishers devices, front board lettered in white and decorated with publishers device and polar scene of aurora, icefields, pressure ridges, airplane, two men with huskies and sled, back board decorated with Gibraltar Library Binding device (elephant standing on book). New York: Random House, [1952]. (vg in spite of being ex-library) (arctic/antarctic) (Juvenile) (ex library\*) (After Spence 886) [1951–1961 2118] (After Renard 1183) \$ 0.50 24.00

Details the adventures of the Peary and Byrd Expeditions.

\*Obliterated Library stamp on all edges: "George Stone Learning Resources Center"; "Library Discard" stamp on front free end paper, obliterated "George Stone Vocational Technical Learning Center" stamp on front free endpaper, title page and inside back cover, remnants of library pastedown due dates label and pocket envelope on back endpapers. Library number on spine. George Stone is located in Pensacola, Florida.

———. *The Conquest of the North and South Poles Adventures of the Peary and Byrd Expeditions*. Illustrated by Lynd Ward. Landmark Books Edition. 9th Printing. 8vo, ix, 181 pp; endpapers decorated with color map of U.S., publishers device. and color thumbnail scenes of American history, numerous illustrations in text done in blue white and black, index; orig aqua-blue cloth, top edge red, lettered and decorated on spine & front board in brown & red. Dust jacket has three inch tear at top next to spine panel. The inside front flap of the d.j. states that this is a Young Readers of America Selection, being the trademark of the Book Of The Month Club Inc. Also the Landmark device on the d.j. has a circled number 27. The pictorial d.j. is decorated with publishers device and polar scene of aurora, icefields, pressure ridges, airplane, two men with huskies and sled (the same design that is on the front board of the above entry). New York: Random House, [1952]. (as new in torn d.j.) (arctic/antarctic) (Juvenile) (After Spence 886) [1951–1961 2118] (Same as Renard 1184) (eBay 05/20/98) \$ 7.98 36.80

———. *The Conquest of the North and South Poles Adventures of the Peary and Byrd Expeditions*. Illustrated by Lynd Ward. Landmark Books Edition. 2nd Printing. 8vo, ix, 182 pp; the last page is advertisement for other Landmark series books, endpapers are decorated with polar scene of ship in ice, aurora and pressure ridges, numerous illustrations in text done in black & white, index; orig light grayish blue cloth boards, top edge blue, spine and front board lettered and decorated in blue and pink(?). A folded piece of tablet paper was laid-in between pp 126 and 127 which turned the pages slightly brown. Someone wrote the word "humble" with blue ink and crossed it out on the illus on pp 85. New York: Random House, [1952]. (vg with slightly faded spine) (arctic/antarctic) (Juvenile) (Same as Spence 886) [1951–1961 2118] (After Renard 1183) (eBay 05/25/98) \$ 7.00 16.80



- Paine, Stuart D. L. *The Long Whip*. See: Walden, Jane Brevoort
- Palin, Michael. *Pole to Pole*. With Michael Palin. North to South by Camel, River Raft, and Balloon. Companion to the Major PBS Series. 1st U.S. Edition (?), 325 pp; endpaper maps, illus with numerous color & b/w photos; orig stiff pictorial wraps, spine lettered in red & white, front & back covers lettered in black, white, blue & red. San Francisco: KQED Books, (1995). (paperback) (as new) \$ 18.95 35.20
- [Paramount] *Paramount Newsreel Men With Admiral Byrd in Little America*. See: West, Wallace.
- Parfit, Michael. *South Light. A Journey to the Last Continent*. 1st Edition(?), 8vo, ix, 306 pp; map frontispiece, index; orig quarter dark blue cloth, spine lettered in silver, lilac papered sides. New York: Macmillan Publishing Company, [1985]. (as new in mylar jacket cover protected d.j.) [A-34734] (Renard 1201) (eBay 05/29/99) \$ 12.00 25.42  
 A narrative of a strange and wondrous land inhabited by fascinating wild life and a special breed of men and women—scientists and military personnel—whose high spirits and humor warm a cold climate. He gets to do it all on a NSF sponsored journalists tour de farce.
- Parmelee, David F. *Bird Island in Antarctic Waters*. 1st Edition (?). Demy 4to, xi, 140 pp; 3 maps, 16 colored plates from the authors paintings, 66 b&w illus, bib, index; orig grey cloth, spine lettered in gilt. Minneapolis: University of Minnesota Press, 1980. (as new in d.j.) \$ 15.00 33.00  
 At time of publication professor Parmelee taught ornithology at the University of Minnesota specializing in the distribution, ecology and behavior of Arctic and Antarctic birds.
- . *Exploration of Palmier Archipelago. Antarctic Birds*. Ecological and Behavioral Approaches. 1st Edition(?), oblong, 8vo, xviii, 203 pp; maps, tables, charts, illus with b/w & color photos, append, literature cited, general index, bird index; orig green cloth boards, spine lettered in gilt. Seller described as fine in fine dust jacket. Minneapolis: University of Minnesota Press, [1992]. (as new in d.j with Mylar jacket cover) (coffee table book) (\*erratum) (West Side 06/01/99) \$ 22.50 39.95  
 The author got an NSF grant to go to Antarctic to study, photograph and draw the bird life in the peninsula area. He could have used more photos and less scientific jargon.  
 \*Erratum laid in on slip of paper, corrects figures on pp 48–49 and 108–9)
- Parmer, J.M. and J.F. *Polar Books Bibliography and Price Guide*. Version 2.0–Spring 1990. 4to, {3}, v, 106 pp; title page illus with drawings of penguins & polar bears; orig stiff cream wraps, front wrap lettered in black & protected with sheet of mylar, spiral bound, printed on one side of paper only San Diego: Parmer Booksellers, 1989. (paperback, spiral) (as new) \$ 42.00  
 Listing over 1,000 books with description and prices (theirs) which are usually higher than everyone else's.





Passel, Charles F. *Ice. The Diary of Charles F. Passel*. Ed by T. H. Baughman. 1st Edition(?), xvi, 401 pp; endpaper maps, illus with b&w photos, un-numbered end notes; orig dark blue plasticized boards, silver lettering on spine. Lubbock: Texas Tech University Press, [1995]. (as new in d.j.) (\*auto by author) (06/21/96) \$ 31.50 44.95

According to the editor's preface the book had a limited press run in 1984. There is a forward to the 1984 edition signed by Charlotte Passel following the 1994 preface. The author was a member of Admiral Byrd's 1939-41 Antarctic Expedition at West Base and participated in the Geological Party's 83-day traverse to Marie Byrd Land.

\*Autographed by author on title page.

Patent, Dorothy Hinshaw. *Looking at Penguins*. Photographs by Graham Robertson. 1st Edition. 40 pp; illus with numerous color photos, index, boards are 1/5 blue cloth-grained paper, sides red paper, gilt lettering on spine, blind stamped title on front board. New York: Holiday House, (1993). (as new in d.j.) (juvenile) \$ 18.34

Describes the different kinds of penguins, their habitat, behavior, and status as an endangered species.

Peary, Robert E. *Northward Over The Great Ice . A Narrative of Life and Work along the Shores and upon the Interior Ice-Cap of Northern Greenland in the Years 1886 and 1891-1897*. 1st Great Britain Edition (?). 2 vols, 8vo, vi, lxxx, 521 pp; frontis of Peary with facsimile signature, 381 illus/maps w/drawings, 2 appens, index; vii, xiv, 625 pp; frontis of Josephine Peary, 404 illus/maps/drawings, fldg map (panoramic view), index; teg others uncut; orig navy blue cloth boards, spines & front boards lettered in gilt, front boards decorated with small stamped silver scene of dog team and man on skis. Some slight stains & blemishes on boards, weak & starting spine on vol I, vol II barely weak spine, page 1/2 loose from binding, else very good set. London: Methuen & Co., 1898. (Farley 09/08/95) (Arctic) (vg) \$133.75 252.00

This was Peary's first book, describing his several early trips and expeditions in the Smith Sound region. Contains accounts of his 1886 reconnaissance of Greenland's inland ice, his North Greenland expedition in 1891-92, 1893-94, 1894-95, and summer voyages of 1896-97. Peary was in the Civil Engineer Corps in the USN.

Peat, Neville. *Snow Dogs*. [The Huskies of Antarctica]. Drawings by Maurice Conly. Cr., 4th, 1st Edition (?), 112 pp; 2 maps, numerous illus from photos & from drawings by Conly, bib, index; orig dark blue art leather, spine lettered in gilt. Scarce. Christchurch: Whitcoulls Publishers, [1978]. (as new in d.w.) (Renard 1210) (CBull 03/30/96) \$ 43.75 44.00

About the huskies of Scott Base. The author and artist spent several seasons at Scott Base when I was in summer support. They were often seen in the Scott Base Post Office selling their wares.

———. *Looking South*. New Zealand Antarctic Society's First Fifty Years 1933-1983. 1st Edition (?). 96 pp; endpaper map, several illus; orig blue pictorial wraps, photo of Mt Erebus & NZ Antarctic Society device, cover lettered in white with black lettering on society device. Wellington: New Zealand Antarctic Society Inc., [1983]. (as new) (paperback) (Renard 1211) (12/29/95) \$ 8.00



Penney, R. L. *The Penguins are Coming*. Pictures by Tom Eaton. A Science I CAN READ Book. 1st U.S. Edition(?), 64 pp; numerous colored drawings; orig illus paper boards, spine & front board lettered in red and black; dirty boards, bumped corners, one inch tear at foot of title page, two inch tear at foot of pages 7/8, pages age browned, else very good. New York:Harper & Row, Publishers, [1969]. (vg, turtleback) (juvenile) (before Renard 1212) \$ 4.49 8.25

According to Renard this is No. 65 in the I CAN READ series. The Renard copy is also a: A World's Work Children's Book. One of the few children's books that made it into the Renard 1994 Antarctica auction catalog.

Richard Penney was a ornithologist at Wilkes Station during 1959–60. He has several Antarctic features named after him. Stewart (*Antarctica, An Encyclopedia*, Vol. II) credits Penney with being an Australian, but *Geographic Names of Antarctica* makes no mention of his nationality.

A nicely illustrated and very accurate children's book about the life cycle of the Adelie penguin. At the conclusion of the book the publishers; About the Author, statement asserts that Dr. Penney desires to return to Antarctica and further his Adelie studies from a submarine.

Pennington, Piers. *The Great Explorers*. Special Edition, 4to, 336 pp; illus endpapers with explorers meeting natives, color panorama photo on frontis & title page of sled and dog team, profusely illus with color & b/w maps photos & art, index, picture credits; orig oxblood, hand-crafted leather, embossed title & device on spine, front board decorated with embossed & scrolled frame with ship at top of frame, yellow & black map in panel, with compass rose and *fleur de lis*, all edges speckled; small scratch on top edge of front, tiny worn spots on bottom of sine and bottom fore edge of front board else very good plus. New York: Facts on File, [1979] (vg+) (both poles) (\*edition label) (coffeetable book) (eBay 12/10/99) \$ 14.55 28.89

Chapters on Cook and both Poles. A fascinating journey into the vast unknown with more than fifty Great Explorers. The voyage of discovery begins in the ancient world with the Egyptians and touches on all the people of Earth. Read of Columbus, Magellan, Cook, Amundsen and many, many more. Celebrate the adventurers who plunged into trackless wilderness and uncharted seas to ultimately maps an entire world.

\*Publishers Special Edition label pasted at the top of the label to the half title page. Label has same compass rose and *fleur de lis* device as the panel on the front board. Probably a publishers logo device. Small folder stiff brochure laid-in with a description of the book printed therein.

Perlman, Janet. *The Emperor Penguin s New Clothes*. Second Printing(?). Square, unpaginated, 32 pp; color illus on all pages; orig illus plasticized boards (same illus on d.j.). New York: Viking, (A Division of Penguin Books), (1995) (new in d.j.) (preschool ages 3 to 8) \$ 11.46 14.00

Illustrated by the author.

———. *Cinderella Penguin. Or, the Little Glass Flipper*. Retold and Illustrated by Janet Perlman. 2nd Viking Edition (?). Square, unpaginated 32 pp; color illus on all pages; orig illus plasticized boards (same illus on d.j.). New York: Viking, (A Division of Penguin Books), (1993) (as new in d.j.) (preschool ages 3 to 8) \$ 4.95 13,00

The book; originally published in 1992, is based on the Janet Perlman animated film *The Tender Tale of Cinderella Penguin* which was produced in Canada in 1982. The author lives in Cambridge, Mass, and is a member of the Society for the Preservation of Penguins in Pasadena. Does this mean the penguins in Pasadena, or is the Society in Pasadena?



Perry, Capt. Richard. *The Jeannette and a Complete and Authentic Narrative Encyclopedia of all Voyages and Expeditions to the North Polar Regions, Containing a Complete Account of the Most Remarkable Examples of Heroism, Endurance and Suffering on Record. Embracing the Biography and Voyages of Franklin, Kane, Hayes, Hall and De Long, With an Account of the Development of Arctic Navigation Through the Voyages of the Norsemen, the Cabots, Gilbert, Davis, Barentz, Hudson, Baffing, Behring, MacKenzie, Cook, Scoresby, Parry, Wrangell, Ross, Nares, Nordenskiold, Schwatka, Smith, Young and Many Others; an Accurate Description of all Important Scientific and Geographical discoveries ever made in the Frozen North by Capt. Richard Perry. Elegantly Illustrated with two Hundred Engravings. 1st Edition(?), thick 8vo, xviii, 19–840 pp; endpapers have and intricate floral & leave design, frontispiece engraving of *Jeannette* stuck in ice, illus with numerous full-page engravings and many in text & uncaptioned tail-pieces, and divisional title page engravings, list of authorities (references) in front matter, index; orig red cloth boards, all edges are marbled, spine lettered in gilt, spine and front board have black rules, front board decorated in black with floral arrangement and picture of ship in icebergs in a bisected panel with the title reverse lettered in red; boards are worn and soiled, corners frayed and rounded some foxing on pages; fep 1 blank and frontispiece and pages 149 through 156 are unbound or separated from binding, Chicago:The Coburn & Cook Publishing Company. 1882. (Good—seller described as overall Very Good) (Arctic) (eBay 06/07/00)*

\$ 33.52      123.25

To borrow a phrase from Colin Bull: The title and subtitles say it all.

Petersen, David. A True Book *Antarctica*. 1st Edition (?), 48 pp; illus with b/w & color photos, 1 map; illus paper wraps, lettered in white on spine, red, yellow, white and black on front cover, red, white and black on back cover. New York: Children's Press A Division of Grolier Publishing, [1998]. (as new) (paperback) (juvenile) (Amazon 03/15/00)

\$ 7.90

An overview of the history, geography, climate, and wildlife. One of a series of True Books on the continents.

Peterson, M. J. *Managing the Frozen South*. The Creation and Evolution of the Antarctic Treaty System. 1st Edition (?). xi, 285 pp; 3 maps, 2 figs, 4 tables, notes, works cited, index, colophon; orig mustard cloth boards, spine lettered in black. Berkeley & Los Angeles: University of California Press, (1988). (as new in d.j.) (\*ex-libris) (02/02/94)

\$ 5.45      37.50

Addresses the daunting challenges presented by the creation and evolution of the Antarctic Treaty System, tracing the issues and political alliances that have shaped it over the past several decades.

\*Round gold foil seal on inside fep. Embossed: Library of Billy-Ace Baker, with OAE in center

Peterson, Roger T. *Penguins*. 1st Edition (?). Demy 4to, xv, 238 pp; color-illustrated endpapers, 1 map, numerous plates with over 70 colored & b&w illus (many full-page), numerous text illus, index; orig black cloth, spine lettered in gilt, front board illus with blind stamped penguins. Boston: Houghton Mifflin Company., 1979. (as new in d.j.) (Renard 1217)

\$ 25.00      42.00

Wonderful photographs and drawings, history, environment. Life in the colony interacting with man.



- Peterson, Stella H. **FUN AT THE SOUTH POLE**. 1st Edition(?), 12mo, 77 pp; frontispiece drawing of emperor penguin pair and two chicks; orig purple cloth boards, lettered on spine and front board in black, front board decorated with penguins and two humans in polar scene. Rips in the illus dustjacket have been repaired with archival tape, someone has inked in the rear outer hing with a pin. Columbus, Ohio: The Book Concern, ND. (vg in good dirty/tattered/torn/repaired d.j.) (juvenile) (\*inscribed) (eBay 07/07/99) \$ 24.05 40.00  
 Facts about penguins presented in fictionalized story form about Peter and Penny Penguin. Original price was 30 cents. Not dated, but see inscription information below.  
 \*Inscribed on inside front board: Easter / April 25, 1943. / To Walter / From Cousin Adeline
- Pettingill, Eleanor Rice, with photos by Olin Sewall. Pettingill. **Penguin Summer. An Adventure With the Birds of the Falkland Islands**. 1st Edition, (x), 198; blue endpaper maps, 52 illustrations, index of scientific names; orig grey-blue cloth, spine and front board lettered in black & green, illus with penguins on front board, publisher device at foot of spine; very good copy in dust jacket, scarce. New York: Clarkson N. Potter, Inc./Publisher, [1960]. (vg in slightly worn d.j.) (Before Spence 910) [1951–1961 B–1377] (Renard 1219) (Unk source 03/?/88) \$ 15.00 50.00  
 Verso of title page gives credit to Walt Disney Productions for furnishing of photographic illustrations.
- Pettingill, Olin Sewall; Jr. **Another Penguin Summer**. Demy 4to, 80 pp; 36 colored and 70 b&w photos; orig dark blue cloth, spine lettered in silver. New York: Charles Schribner's Sons, (1975). (as new in vg d.j.) (US Edition of Renard 1221) \$ 10.00 32.00  
 The Pettingill's second trip to the Falkland Islands to photograph penguins. The first trip, in 1960, was narrated by Mrs Pettingill in *Penguin Summer*.
- Pfister, Marcus. **Penguin Pete**. Translated by Anthea Bell. 1st U.S. Edition, 14 pp (7 boards); illus with colored drawings; orig decorated boards, spine & boards lettered in black. Originally published in Switzerland in 1987 under the title *Penguin Pit*. New York: North South Books, Inc., [1997]. (as new) (pre-school) (board book) (The Nature Company 21/10/98) \$ 7.47 24.00  
 Pete's first adventure. He never learned to fly, but he loved swimming. On date of purchase Amazon.com Books had 28 versions of this little book listed.  
 The endearing, pint-sized hero Penguin Pete wishes he could swim with the bigger penguins, plays in the snow with other young penguins, meets a flock of strange yellow birds, and encounters interesting water creatures.
- Poe, Edgar Allan. **Tales of Poe. MS Found in a Bottle**. Reprint, unpaginated, (book: 200+ pp – *MS Found in a Bottle* 17 pp); orig red cloth boards, spine lettered in gilt, front board lettered in red on gilt panel; very good in good d.j. pages are brown with age. New York: The World Syndicate Publishing Co. ND. (vg in torn & worn d.j.) (fiction—Cordes p29) (eBay 01/20/01) \$ 8.20  
 A very cheap collection of some of Poe's short stories. This story was originally published in 1831. In the story a man finds himself on a strange ship heading for the great whirlpool at the South Pole.

- . *The Narrative of Arthur Gordon Pym*. With Designs by René Clarke. Reprint, 4to, xviii, 267 pp; illus with black ink drawings; quarter bound white linen, white papered hand-marbled sides with black marbling, black leaf lettering on spine, all edges speckled; spine is browned else very good plus (fine according to seller), slip case is shelf worn. New York: The Heritage Press, [1930] (\*laid-in pamphlet) (vg+in slipcase) (fiction—Cordes p29) (after Spence 917) (eBay 07/24/00) \$ 8.00 26.00

Published for the Limited Editions Book Club. Number II : 20.

The survivors of a sailing ship mutiny drift southward beyond Bennett's Island. They discover that the warm polar islands are inhabited by a black people. (Note: Bennett's island is an imaginary island located at 82° 50'S, 42° 20'W which would be near the Dufek Massif in Ronne Land. Not to be confused with the real Bennett Islets which are located at 66° 56'S 67° 40'W, about six miles off the west coast of the Antarctic Peninsula).

\*Four page pamphlet laid-in. Titled: The Heritage Club Sandglass which gives a brief biography of Poe. A similar bio of the illustrator and a colophonic description of the production of the book itself. The p;resence of the slip case is not mentioned in the pamphlet.

- . *The Narrative of Arthur Gordon Pym*. American Century Series. 17th Printing 1977, 8vo, xxv, 198 pp; Illus wraps, front cover decorated with ship sinking into ice, spine and front cover lettered in blue, white & black; tip of top front corner is dogeared, black marker on top & bottom edges else very good. New York: Hill and Wang, A Division of Farrar, Straus and Groux, [1960] (vg-) (paperback) (fiction—Cordes p29) (after Spence 917) (eBay 08/17/00) \$ 6.00

The original price on this book was \$3.95.

Poncins, Gontran de. *Kabloona*.—*See*: De Poncins.

- Ponting, Herbert. *The Great White South – or With Scott in Antarctica*. Being an Account of Experiences with Captain Scott's South Pole Expedition and of the Nature Life of the Antarctic. By Herbert G. Ponting, FRGS, FRPS, FZS, Author of "Fujisan", "In Lotus Land: Japan," etc., with 164 photographic Illustrations by the Author, 11 by Captain Scott and others, a Map & 2 Drawings, and an Introduction by Lady Scott. 2nd (?) U.S. Edition. Demy 8vo, xxvi, 306 pp; full-page map, 94 plates containing 170 photos, epilogue; orig blue cloth, lettered and decorated in gilt on spine and front board, spine and front board are decorated with BAE-TERRA NOVA RYS device. Scarce. New York: Robert M. McBride & Company, 1923. (after Spence 927?) (Renard 1239?) \$ 25.00 222.00

According to Renard the 2nd U.S. Edition (?) should be lettered in black on spine and front board. Renard also suggests that the date of issue may be later than 1923. I think Renard was trying to rate a later copy than mine. This copy has the small format of the 2nd and subsequent editions, but has the boards letter coloring and decorations of the 1st Edition.



- . *Scotts Last Voyage. Through the Antarctic Camera of Herbert Ponting*. Edited by Ann Savours. Introduced by Sir Peter Scott. 1st U.S. Edition, 2d Printing. Cr 4to, 160 pp; 2 maps, 4 colored and numerous b&w illus, bib; orig light blue art leather, spine lettered in silver. New York: Praeger, 1975. (as new in vg d.j.) (After Spence 1031) [After A-14549] (after Renard 1347) \$ 12.50 30.00
- Ponting, Herbert, and Frank Hurley. *1910-1916 Antarctic Photographs*. Herbert Ponting & Frank Hurley. Scott, Mawson and Shackleton Expeditions. Foreword by Sir Vivian Fuchs. Introduced by Jennie Bodington. 1st U.S. Edition (?). Oblong reduced demy 4to, 120 pp; 95 full-page photos, sources; orig black cloth-grained papered boards, spine lettered in silver. New York: St. Martins Press, 1980. (as new in d.j.) (After Renard 145—UK Edition) \$ 12.50 52.00  
Renard lists under Bodington. Actually Jennie Boddington, Curator of Photography at the National Gallery of Victoria in Australia wrote the introduction. She compiled the exhibition of photos reproduced herein.
- Porter, Eliot. *Antarctica*. Foreword by Walter Sullivan. 1st Edition (New Zealand issue). Square 4to (12 1/4 × 12 1/4), 168 pp; endpaper maps, 1 double-page & 2 full-page maps, 79 superb colored plates, index; orig white cloth, lettered (stamped) in black on spine and front board. Auckland: Hutchinson of New Zealand, 1978. (a big coffee-table book) (as new in vg d.w.) (Spence 932 variant imprint) \$ 38.00 162.50
- Potter, Keith R. Illus by Keith R. Potter and Jana Leo. Photos by Jonathan Chester. **doodlezoo**. *Seven Weeks on an Iceberg*. A Journey to the Coldest Place on the Planet . . . Antarctica. Starring King and Queen Penguin. 1st Edition(?), 8vo, 43 pp; Illus with drawing on photographs; orig illus plasticized boards, spine lettered in black, boards lettered in black, light blue, red, and white; as new. San Francisco: Chronicle Books, [1999]. (as new in as new d.j.) (turtleback) (juvenile) (eBay 07/25/99) \$ 8.05 12.95  
The design on the d.j. and the front board is different. The background photo is the same, but on the d.j. the King & Queen penguins are standing on an ice flow. On the front board the King & Queen have leapt into the water.
- Pound, Reginald. *Scott of the Antarctic*. London: Cassell, 1966; 1st American Edition. xii, 327 pp; 2 maps, 24 plates, bib, index; orig blue cloth, spine lettered in silver. New York: Coward-McCann, Inc., (1967). (Ex Library\*) (g/vg in price clipped d.j.) (After Spence 934) [3A-5355] (after Renard 1251?) \$ 12.50 35.00  
This biography was based on revealing new material from Scott's journals and from the letters and journals of the Scott family.  
\*Two line library stamp on edges and title page: "Port Chester Public Library, Port Chester, N.Y." "101754" stamped on title page. Library paste-down pocket with the two line stamp, number stamp, and boxed 3-line stamp: "If Book is Damaged Please do not Attempt to Mend".

———. *Scott of the Antarctic*. Cheap Edition. illus with 2 maps, 25 b&w photos (16 plates); orig light-blue cloth-grained papered boards. London: World Books, (1968). (Reprint)(worn/torn d.j else good with some spotting/foxing of pages.) (after Spence 934) (Renard 1252) \$ 12.50 15.00

Powell, Theodore. *The Long Rescue*. 1st Edition. 374 pp; illus with 12 b&w plates, endpaper maps; orig grey cloth boards, lettered on spine in green. Hinges are weak, back flap of d.j. is pasted to inside back board. Garden City, New York: Doubleday & Company, Inc., 1960. (Worn and chipped price clipped d.j.) (Ex-library\*) (Arctic) \$ 9.50 28.00

One of the great true adventures of all time. The story of the tragic Greely Expedition.

\*Library stamp on top edge: "Public Library of Des Moines". Remnant of library label on d.j. Library pastedown has been removed from inside front board.

Preston, Diana. *A First Rate Tragedy. Robert Falcon Scott and the Race to the South Pole*. 1st U.S. Edition, xvi, 269 pp; illus with 3 maps, 16, b&w plates, refs, bib, index; orig quarter bound purple cloth with grey papered sides, spine lettered in silver; First published in Great Britain in 1997 by Constable & Company Ltd. Boston: Houghton Mifflin Company, 1998. (new in new d.j.) (Amazon 12/07/98) \$ 18.05 31.77

All the mistakes that Scott made have been written and rewritten many times. This author attempts to rescue Scott's reputation and does a pretty good job of it.

Price, A. Grenfell. *The Winning of Australian Antarctica. Mawson's B.A.N.Z.A.R.E. Voyages 1929-1931*. Based on the Mawson papers. Being Volume I, the Geographical Report, of the B.A.N.Z. Antarctic Research Expedition, 1929-31, Reports—Series A. General Editor: P.M. Thomas. Published for the Mawson Institute for Antarctic Research, University of Adelaide. 1st Edition (?). Crown 4to, xvii, 241 pp; portrait frontispiece of Mawson working at desk, appens, bib, index, illus with maps & b/w photos (all but 3 by Hurley); orig blue cloth-grained papered boards, spine lettered in gilt. 2 inch tear on page 79/80 else very good in price clipped dust wrapper. (Sydney): Angus and Robertson, (1962) (rubber stamped\*) (vg {fine per BF} in good d.w.) (Spence 779) (Renard 1043) (Finch 12/06/95) \$47.00 61.00

The book was prepared by the author after Mawson's death. Both Spence and Renard list Mawson as the author of this book. Based on the authors notes on pp vii and viii and other original material by Grenfell, I have chosen to list the author as Grenfell with a cross reference under Mawson.

\*Rubber stamp in red on verso of title page: "Greenwood Press, Publishers".

Pyne, Stephen J. *The Ice. A Journey to Antarctica*. 1st Edition. Med 8vo, ix, 428 pp; 8 maps, 16 plates, several diagrams, notes, bib, index; orig grey cloth, spine lettered in black. Iowa City: University of Iowa Press, 1986. (as new in d.j.) (Renard 1265) \$ 31.50 42.38

Not an account of an actual journey but "a major new study which explores the stark and largely unknown continent of Antarctica from an entirely new perspective. It is at once a geophysical examination of Antarctica and an essay on the art, icescape, and history of one of the most alien landscapes of our planet." (quote from d.j.)

